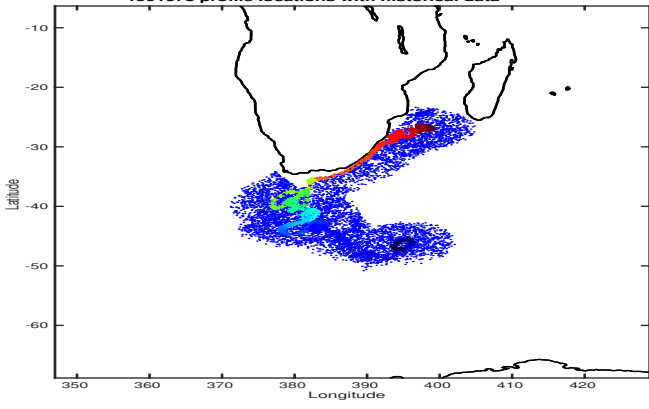
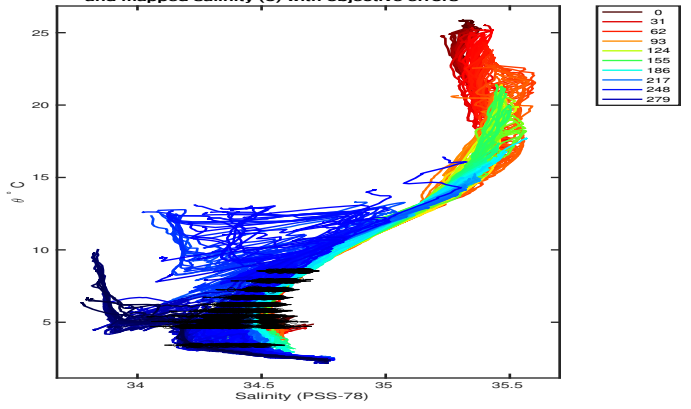


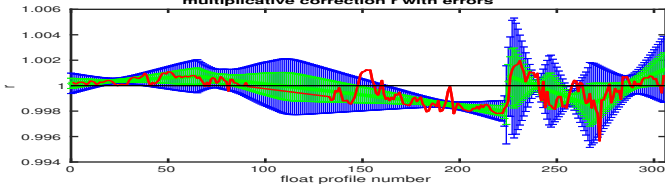
1901678 profile locations with historical data



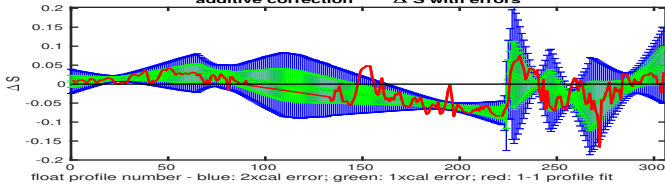
1901678 uncalibrated float data (-) and mapped salinity (o) with objective errors



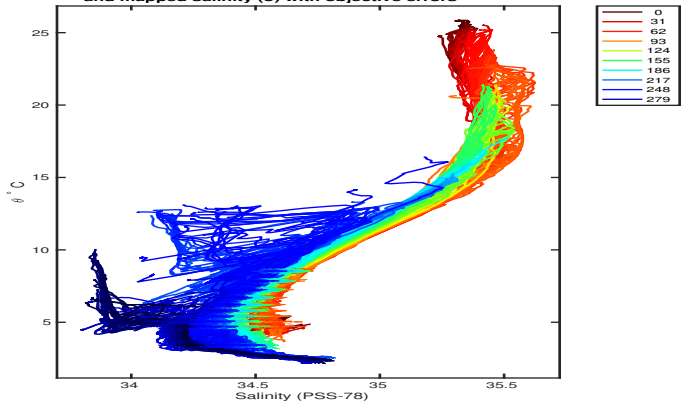
1901678 potential conductivity (mmho/cm) multiplicative correction r with errors



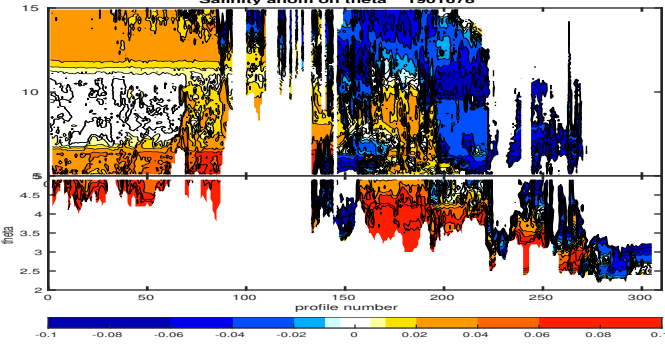
1901678 vertically-averaged salinity (PSS-78) additive correction ΔS with errors



1901678 calibrated float data (-) and mapped salinity (o) with objective errors



Salinity anom on theta 1901678



Calibrated salinity anom on theta. 1901678

