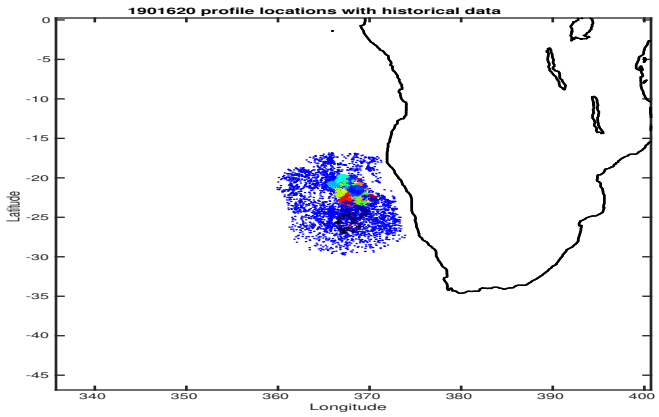
1901620 profile locations with historical data
Latitude
Longitude

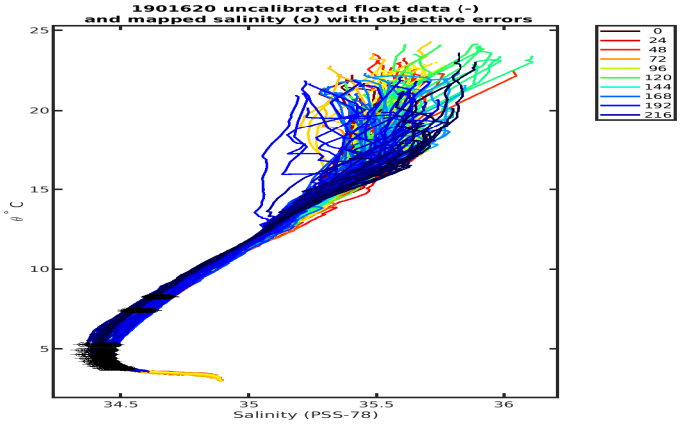
1901620 uncalibrated float data (-)
and mapped salinity (o) with objective errors
θ °C
Salinity (PSS-78)
0
24
48
72
96
120
144
168
192
216

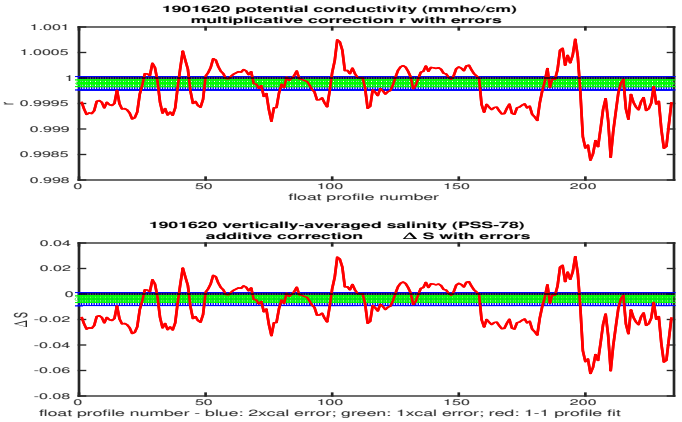
1901620 potential conductivity (mmho/cm)
multiplicative correction r with errors
r
float profile number
1901620 vertically-averaged salinity (PSS-78)
additive correction △ S with errors
△S
float profile number - blue: 2xcal error; green: 1xcal error; red: 1-1 profile fit

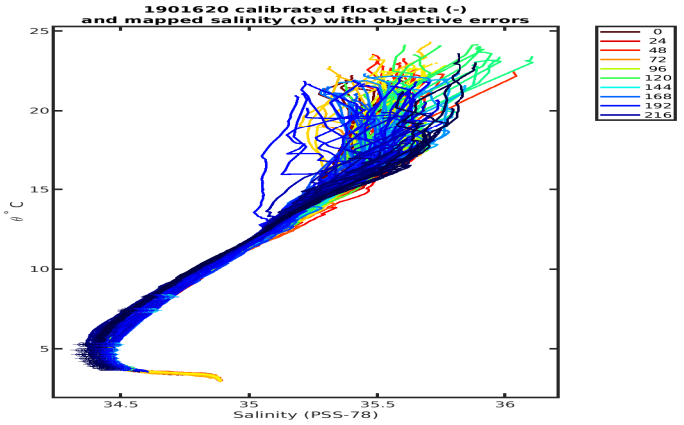
1901620 calibrated float data (-)
and mapped salinity (o) with objective errors
θ °C
Salinity (PSS-78)
0
24
48
72
96
120
144
168
192
216

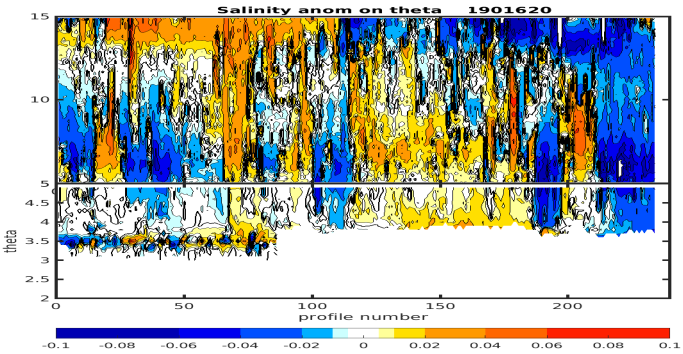
Salinity anom on theta 1901620
theta
profile number

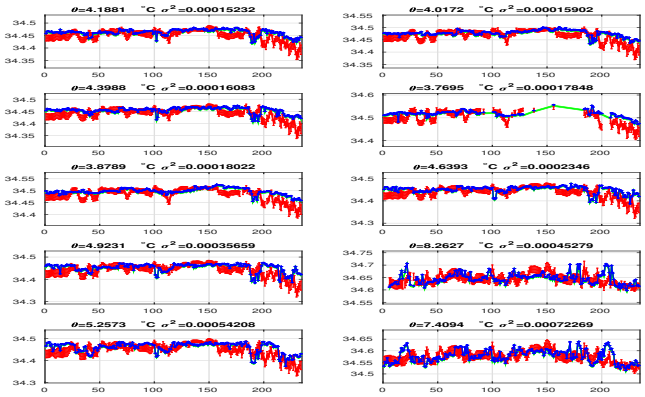
θ=4.1881 °C σ²=0.00015232
θ=4.0172 °C σ²=0.00015902
θ=4.3988 °C σ²=0.00016083
θ=3.7695 °C σ²=0.00017848
θ=3.8789 °C σ²=0.00018022
θ=4.6393 °C σ²=0.0002346
θ=4.9231 °C σ²=0.00035659
θ=8.2627 °C σ²=0.00045279
θ=5.2573 °C σ²=0.00054208
θ=7.4094 °C σ²=0.00072269

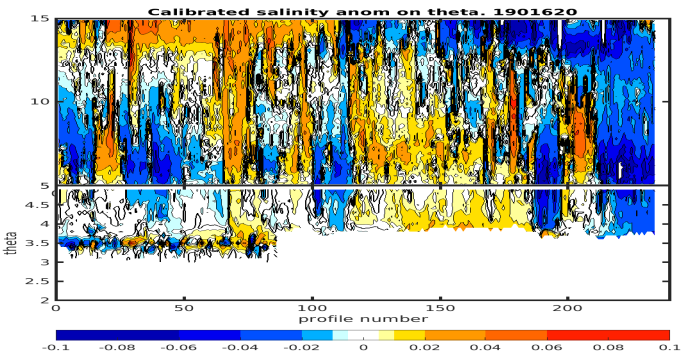
Calibrated salinity anom on theta. 1901620
theta
profile number

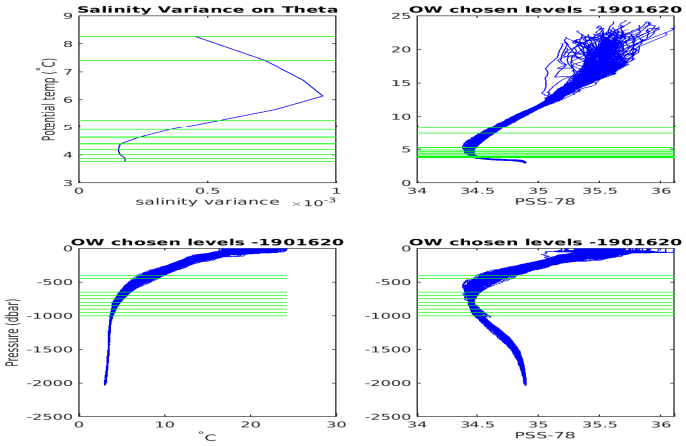
Salinity Variance on Theta
Potential temp (°C)
salinity variance
OW chosen levels -1901620
PSS-78
OW chosen levels -1901620
Pressure (dbar)
°C
OW chosen levels -1901620
PSS-78