

WMO4903257 - OWC Summary Plots

DMQC Operator: Unknown
 Date: 30-Mar-2020 22:32:31
 Config File: cow_config.txt

Map Scale

Longitude: 2° / 4°
 Latitude: 1° / 2°
 Age: 5yrs / 10yrs
 PV: 0

SAF: 0

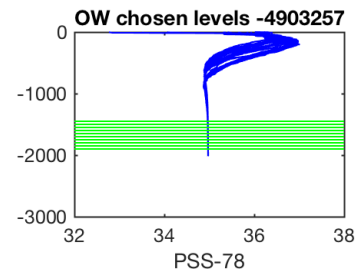
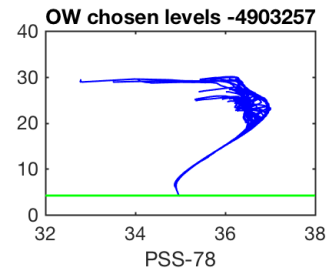
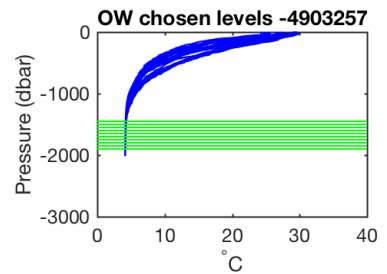
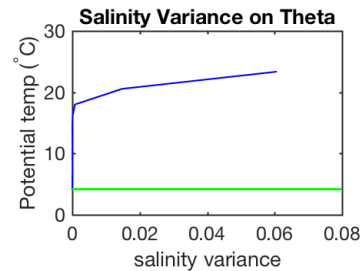
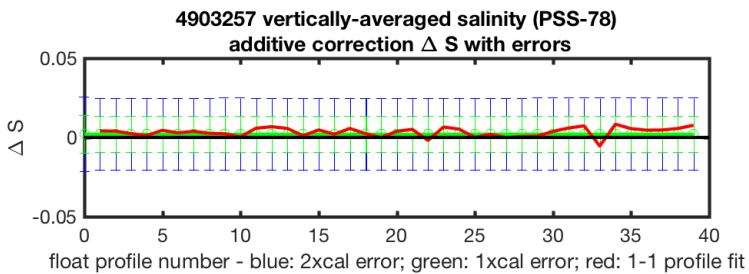
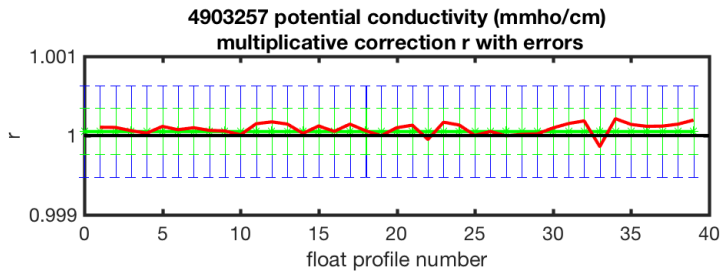
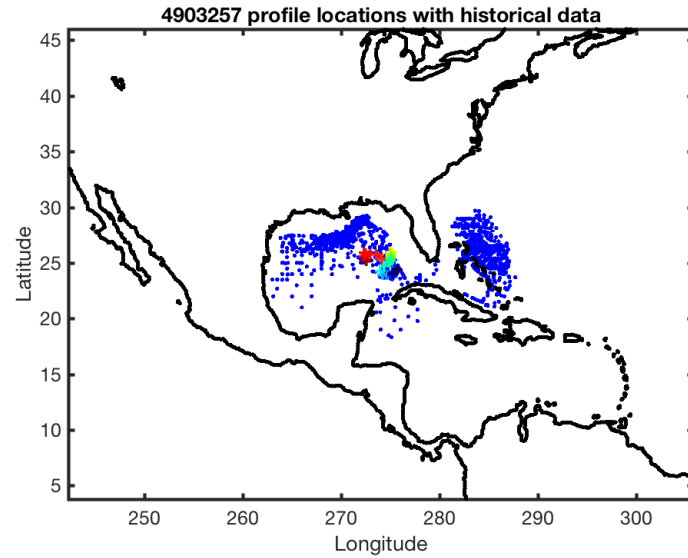
Output

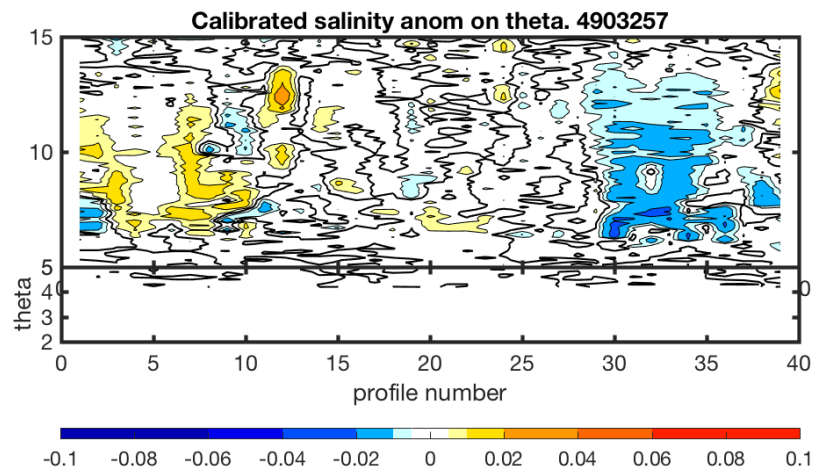
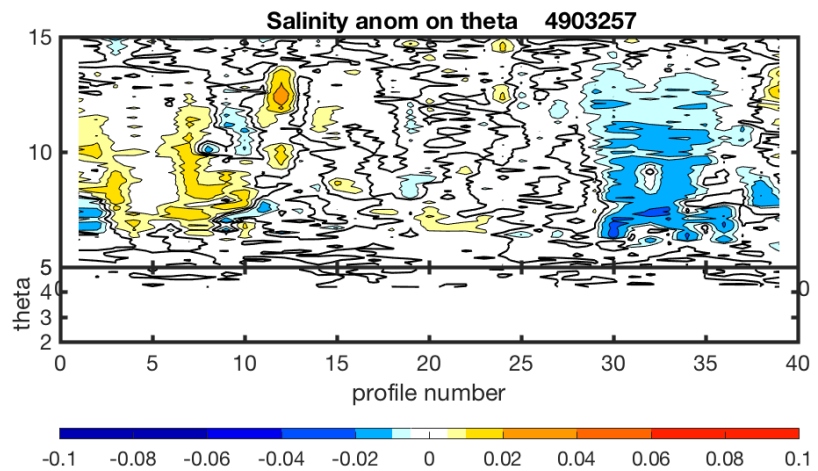
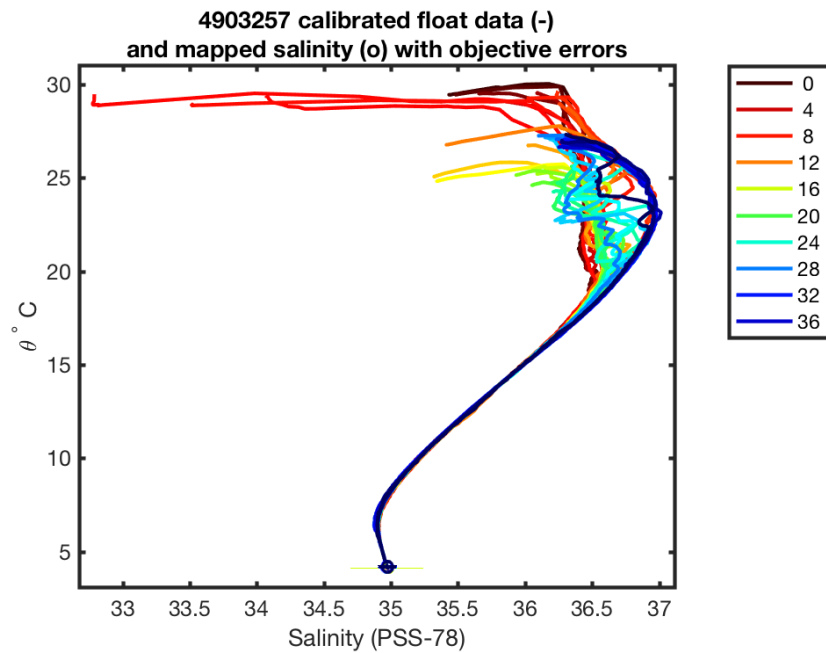
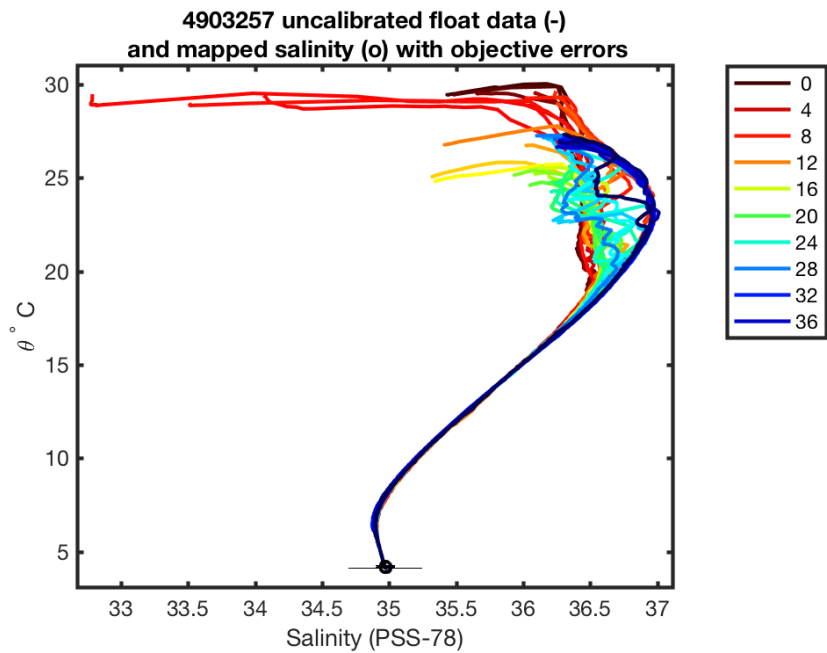
Pcond factor: 1.0001
 Salinity Offset: [0.0019849 - 0.00207]

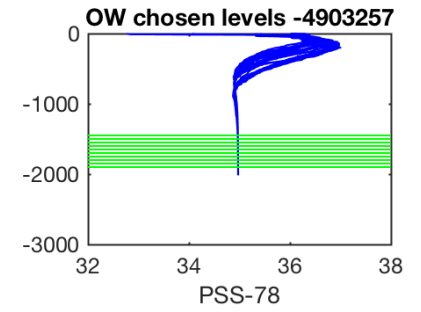
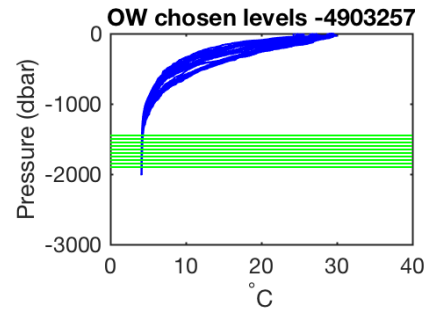
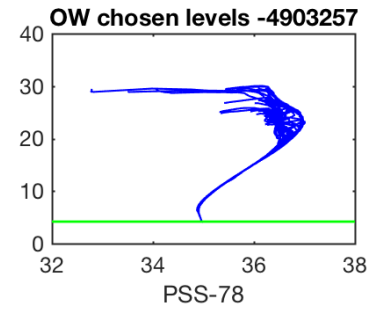
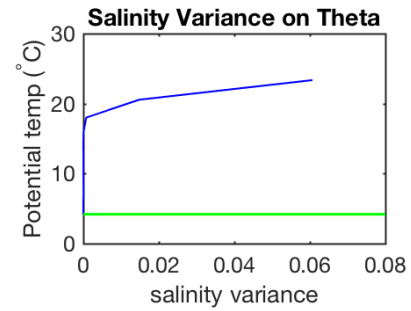
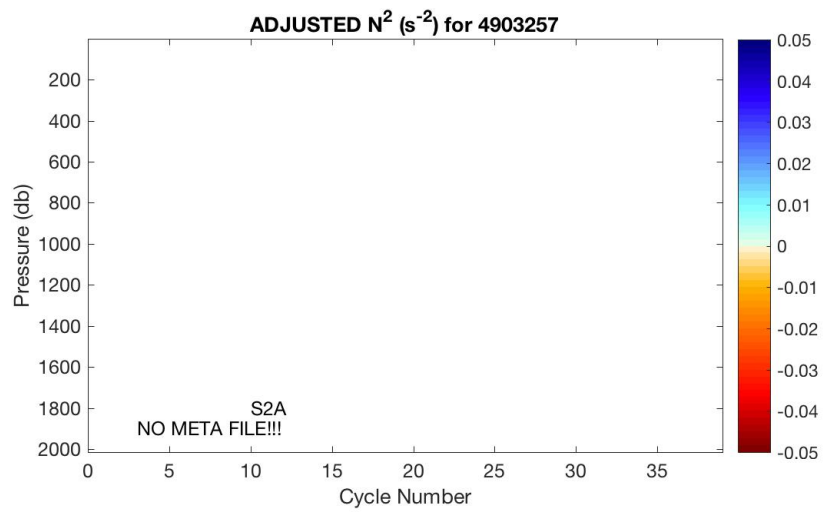
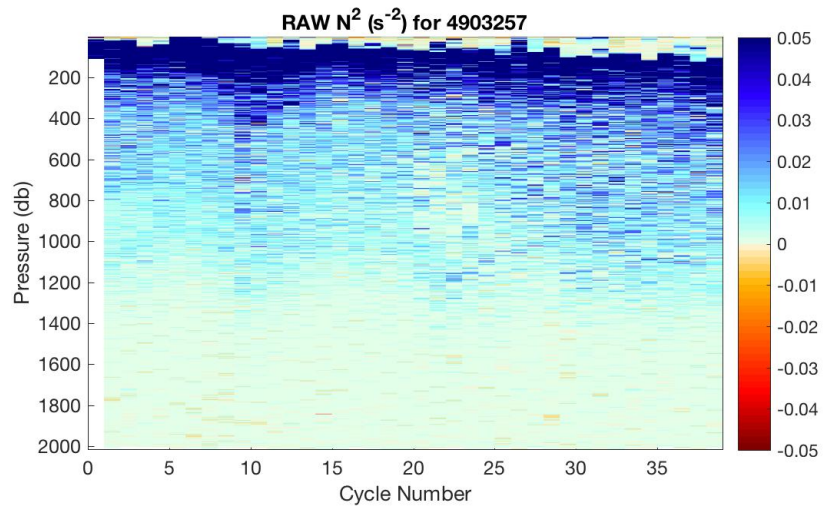
OWC Parameters

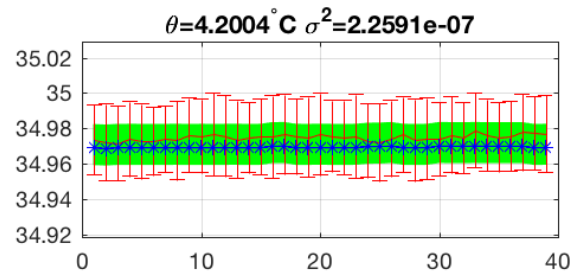
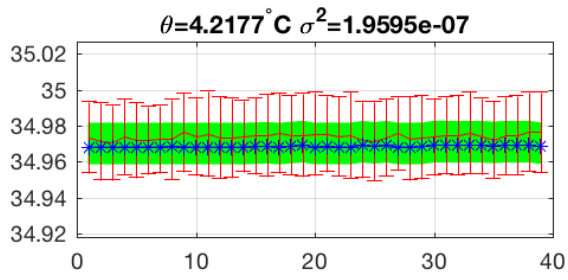
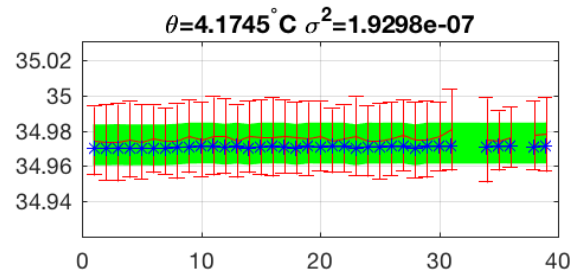
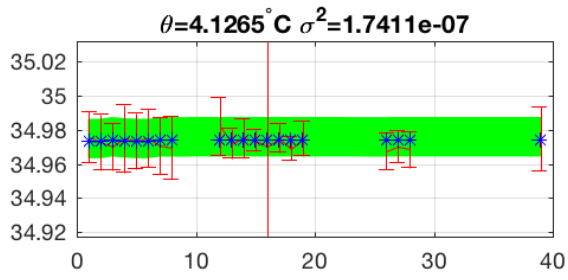
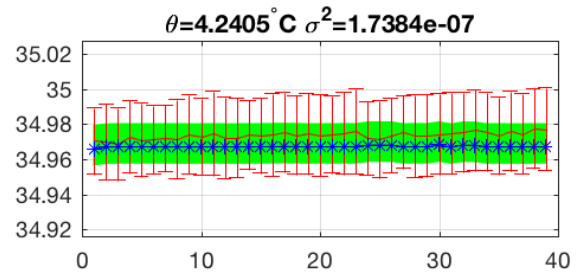
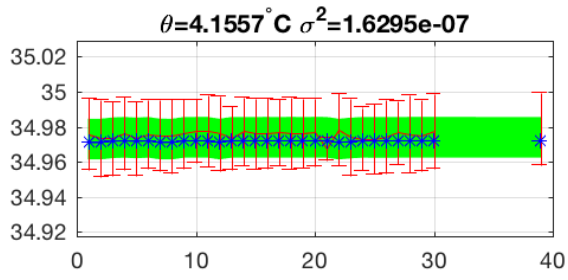
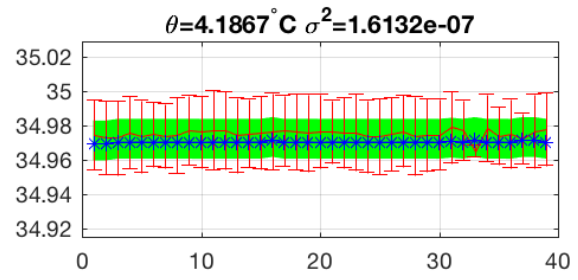
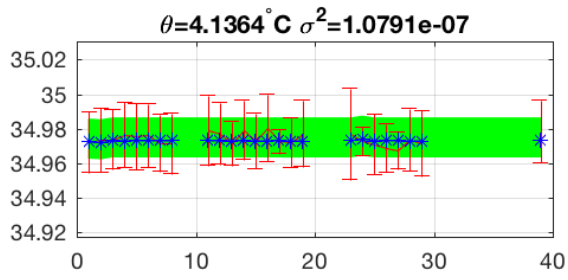
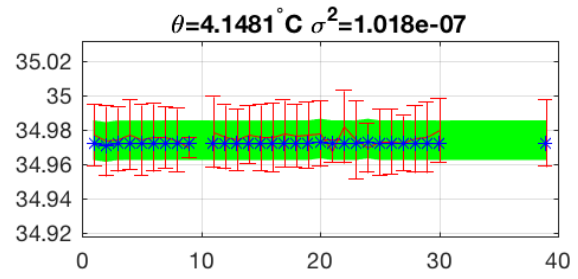
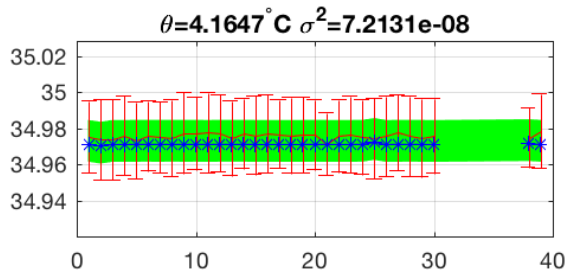
Pressure: : -- < pres < --
 Theta: -- < theta < --
 Breaks: --

WMO Boxes: wmo_boxes_argo19ctd19.mat
 Historical Argo: ARGO_for_DMQC_2018V01.tar.gz
 Historical CTD: CTD_for_DMQC_2019V01_1.tar.gz









Blue: uncal float; Red: mapped salinity; Green: cal float w/1xerr