

WMO4903240 - OWC Summary Plots

DMQC Operator: Unknown
 Date: 13-May-2020 19:28:55
 Config File: cow_config.txt

Map Scale

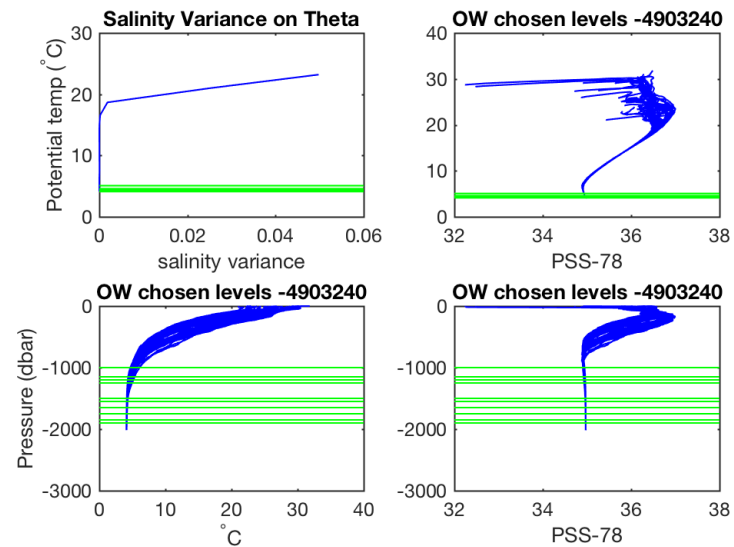
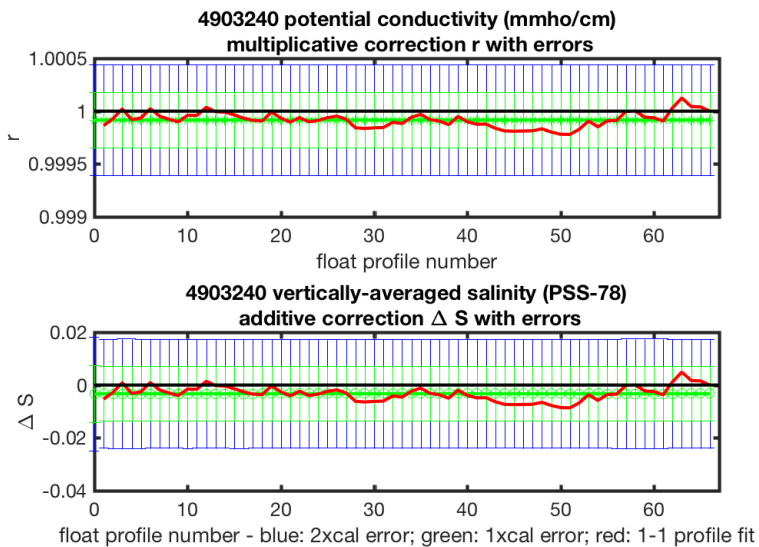
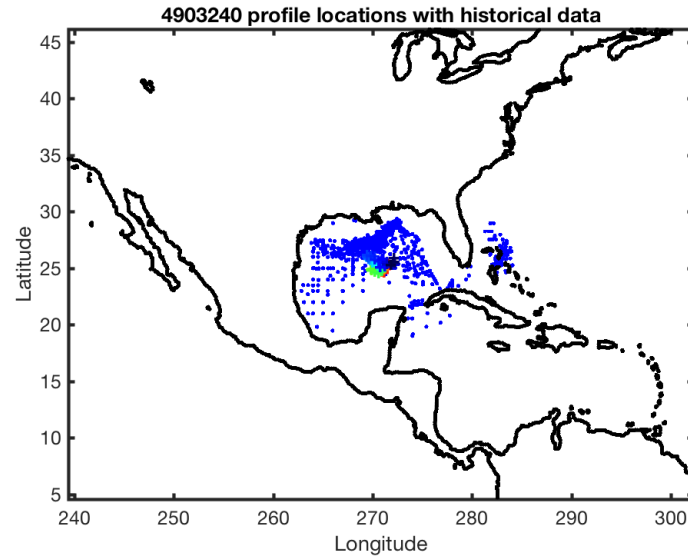
Longitude: 2° / 4°
 Latitude: 1° / 2°
 Age: 5yrs / 10yrs
 PV: 0
 SAF: 0
 Output

OWC Parameters

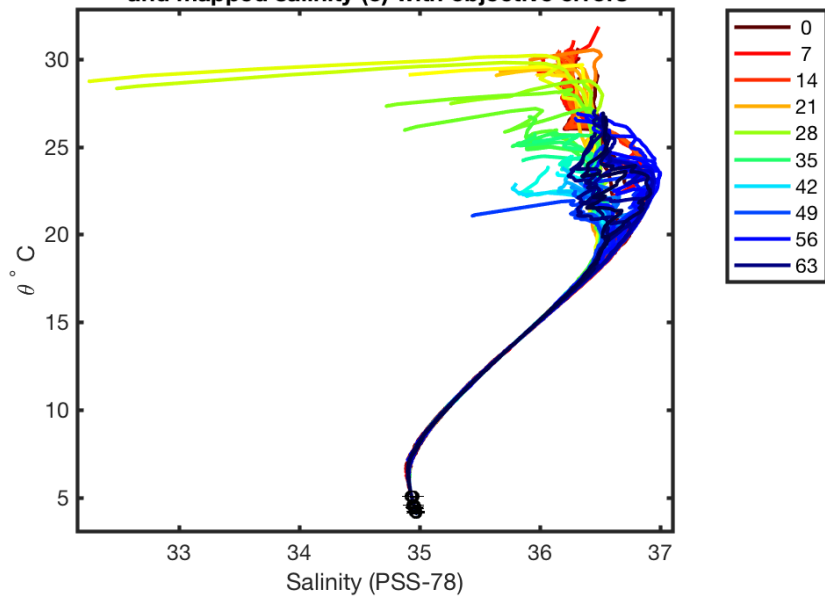
Pressure: : -- < pres < --
 Theta: -- < theta < --
 Breaks: --

Pcond factor: 0.99992
 Salinity Offset: [-0.0034589 - -0.0032856]

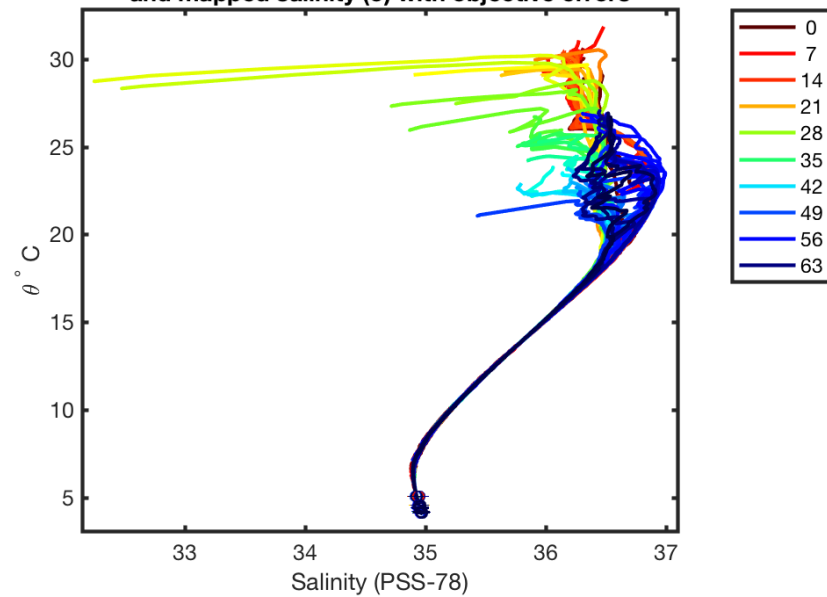
WMO Boxes: wmo_boxes_argo19ctd19.mat
 Historical Argo: ARGO_for_DMQC_2018V01.tar.gz
 Historical CTD: CTD_for_DMQC_2019V01_1.tar.gz



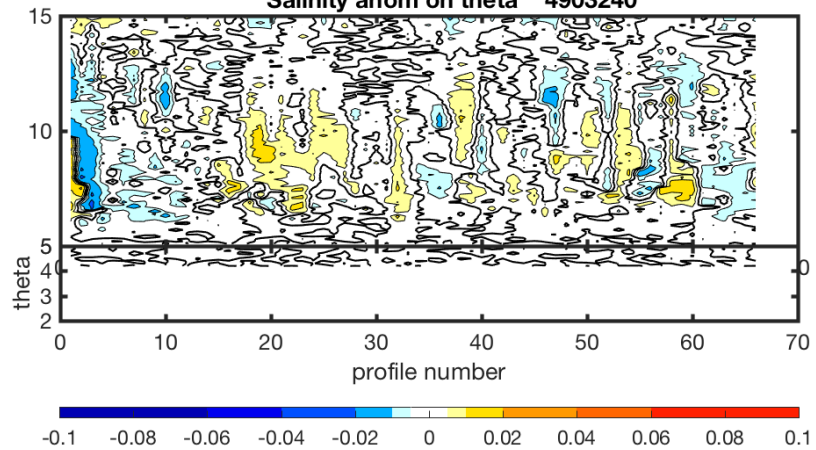
4903240 uncalibrated float data (-)
and mapped salinity (o) with objective errors



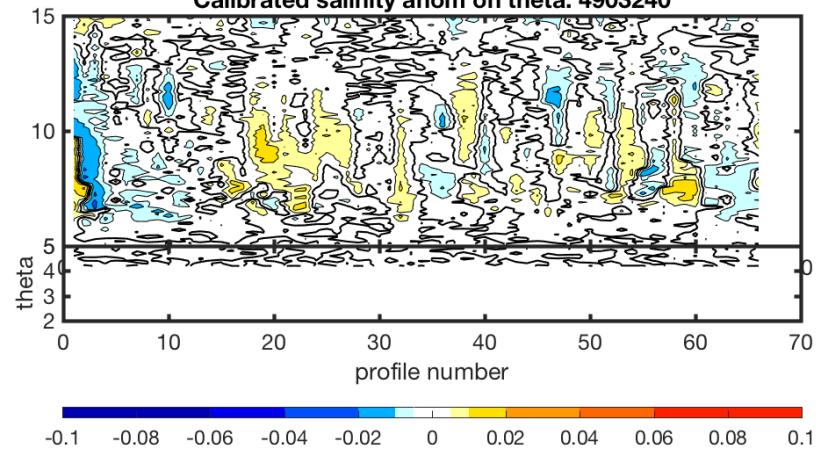
4903240 calibrated float data (-)
and mapped salinity (o) with objective errors

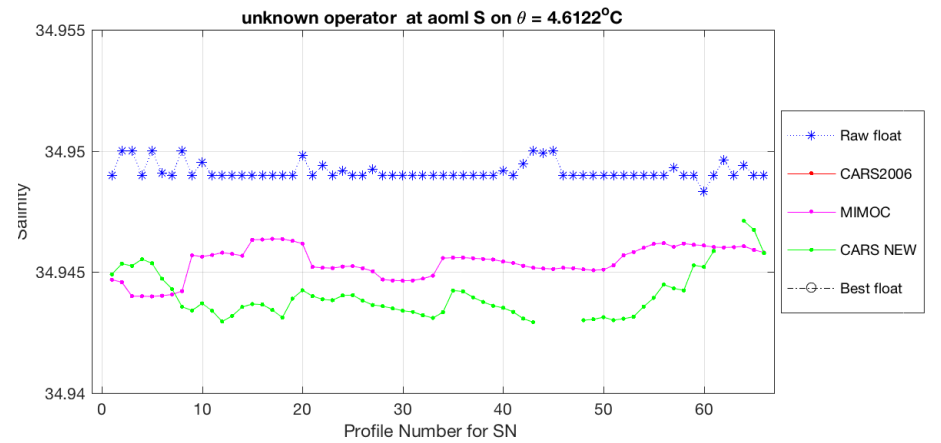
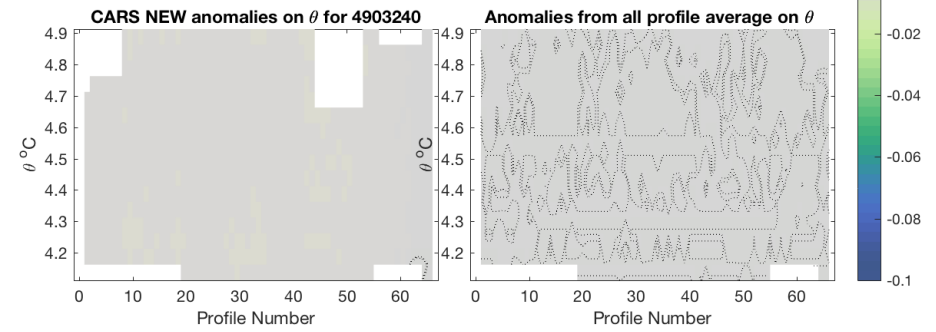
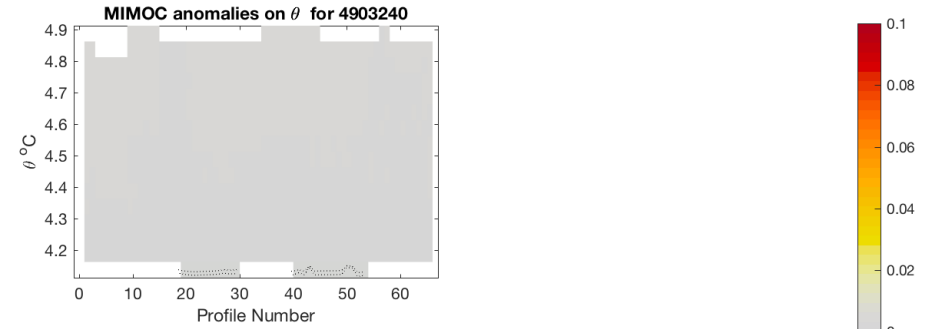
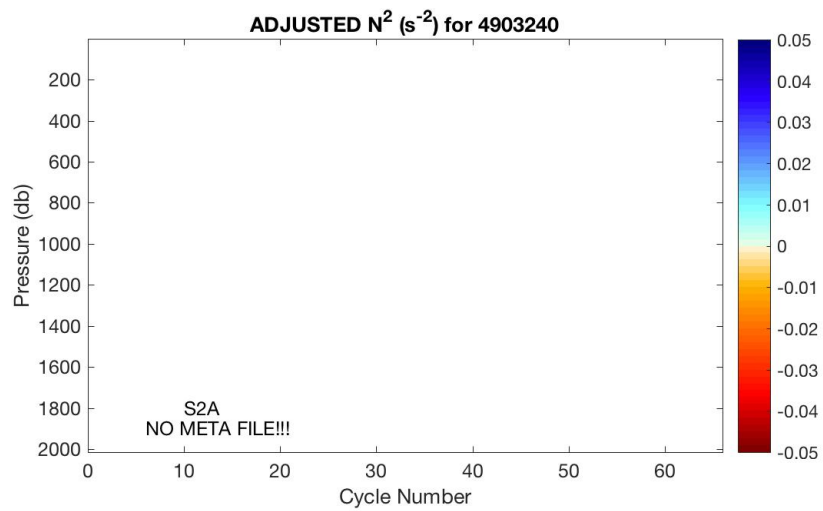
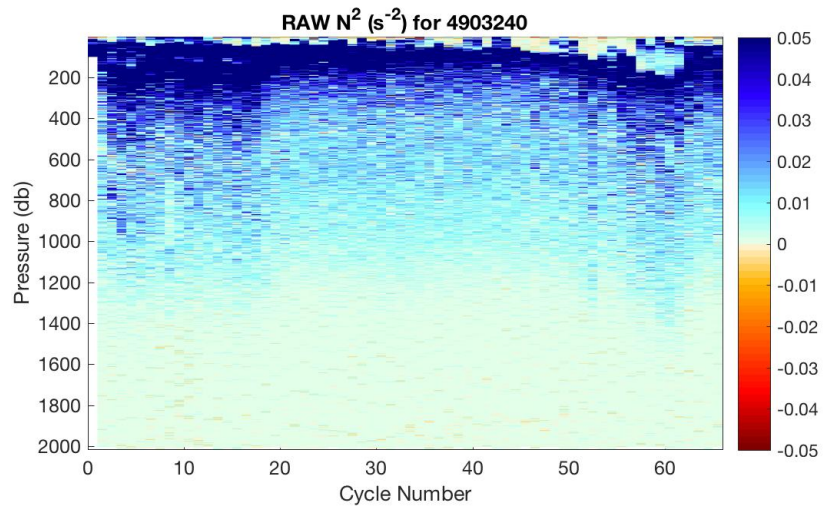


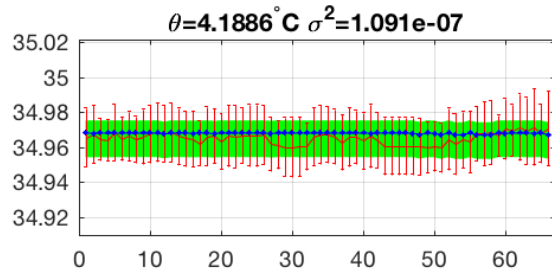
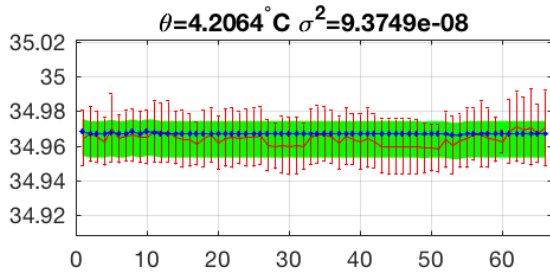
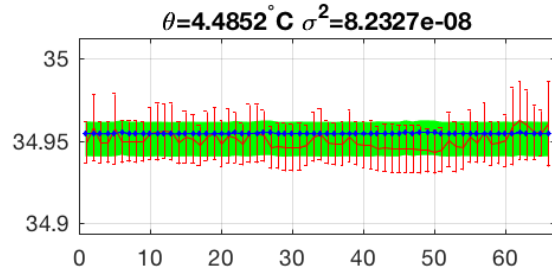
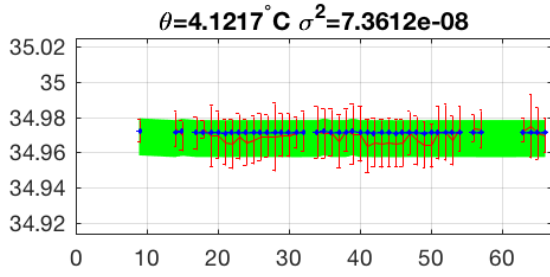
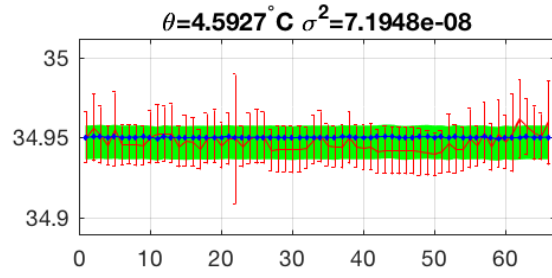
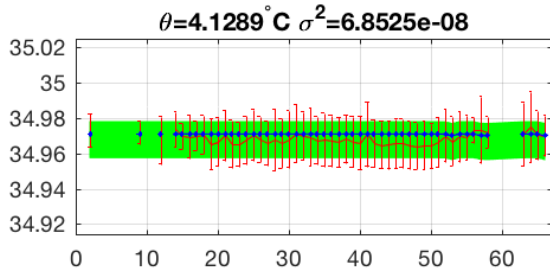
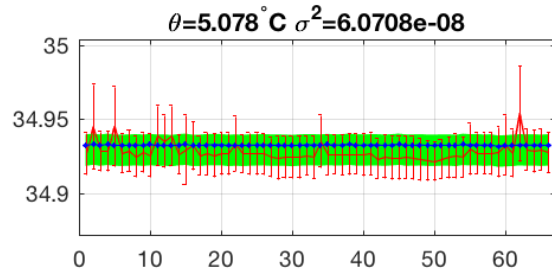
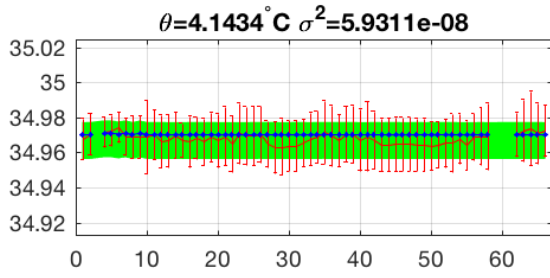
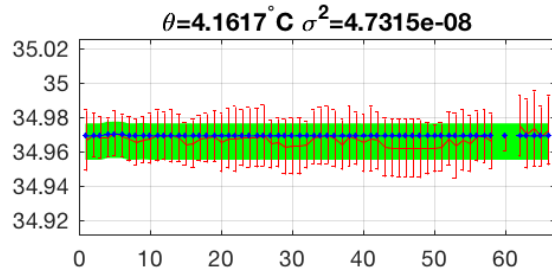
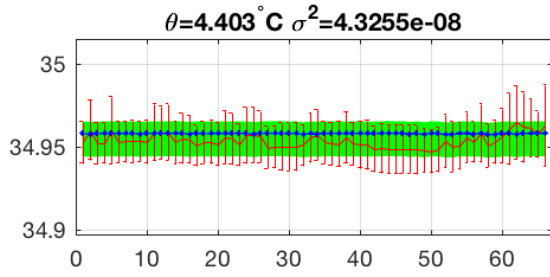
Salinity anom on theta 4903240



Calibrated salinity anom on theta. 4903240







Blue: uncal float; Red: mapped salinity; Green: cal float w/1xerr