

WMO4903234 - OWC Summary Plots

DMQC Operator: Unknown
 Date: 12-May-2020 13:11:11
 Config File: cow_config.txt

Map Scale

Longitude: 2° / 4°
 Latitude: 1° / 2°
 Age: 5yrs / 10yrs
 PV: 0

SAF: 0

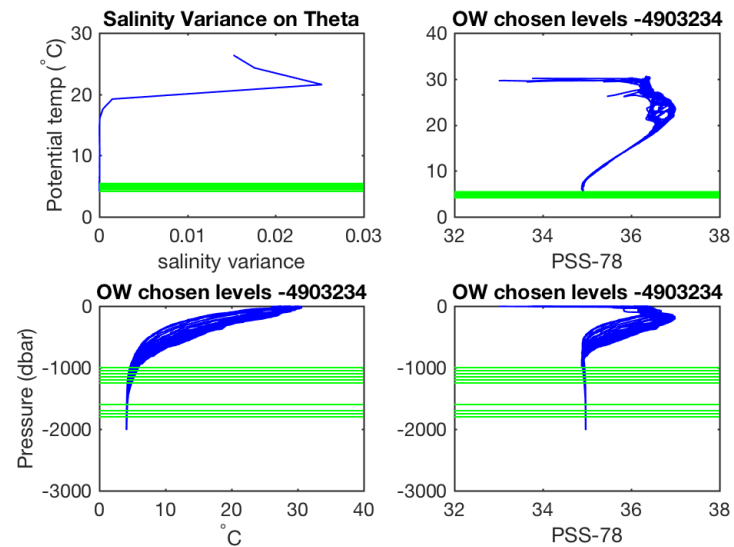
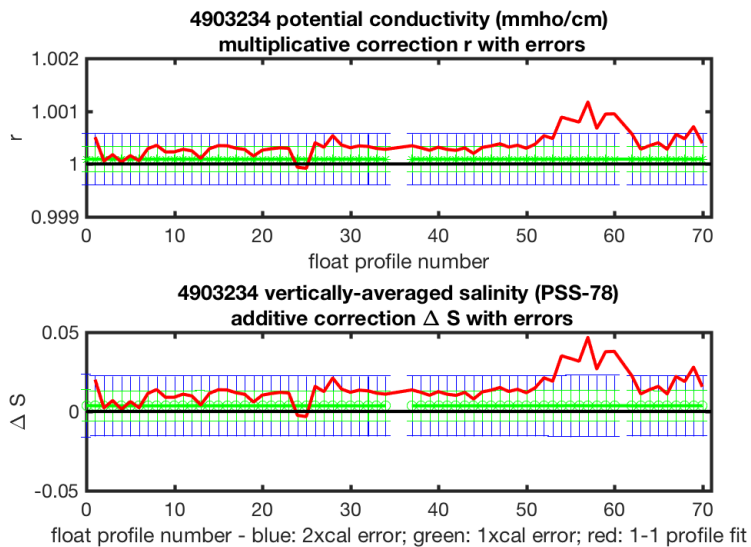
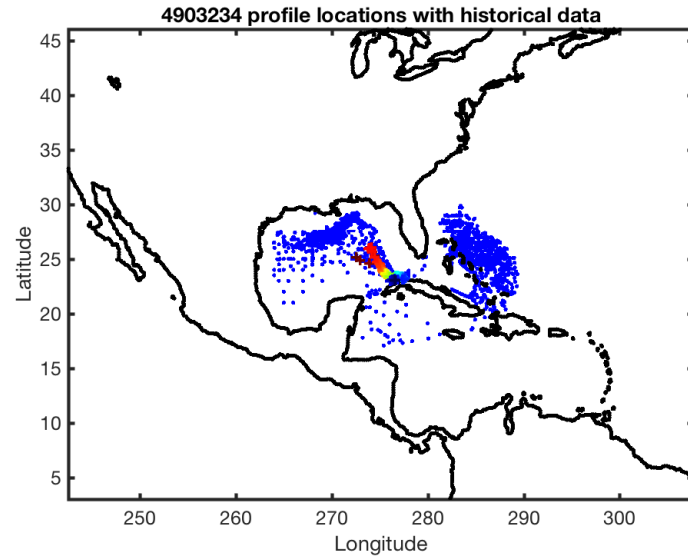
Output

Pcond factor: 1.0001
 Salinity Offset: [0.0035547 - 0.00
 372]

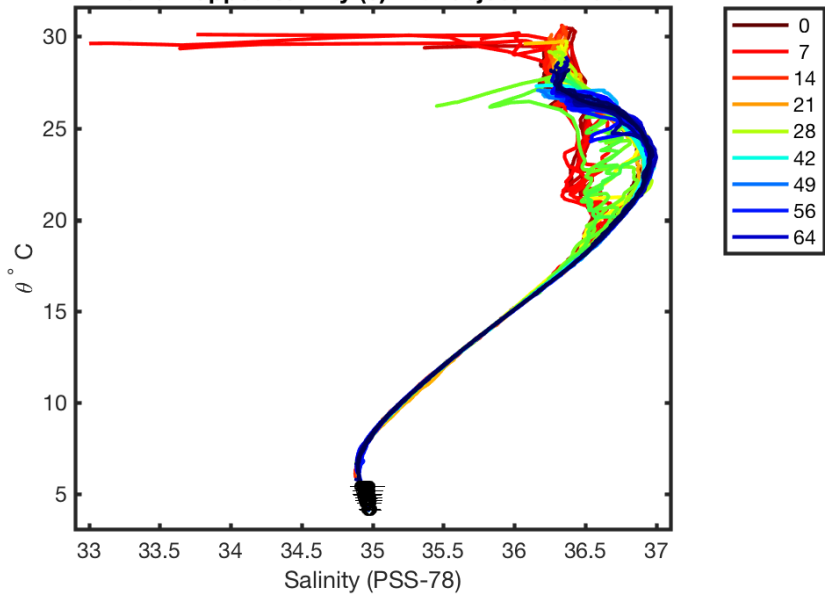
OWC Parameters

Pressure: : -- < pres < --
 Theta: -- < theta < --
 Breaks: --

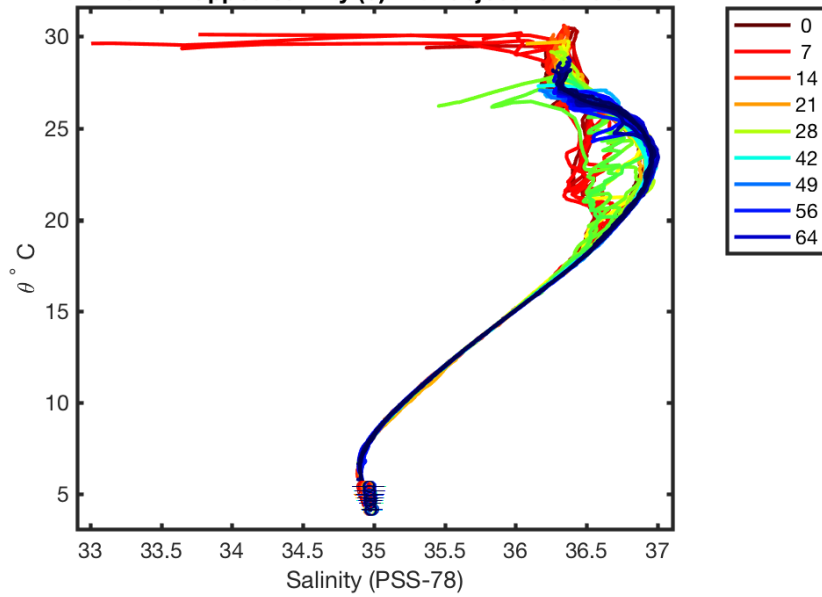
WMO Boxes: wmo_boxes_argo19ctd19.mat
 Historical Argo: ARGO_for_DMQC_2018V01.tar.gz
 Historical CTD: CTD_for_DMQC_2019V01_1.tar.gz



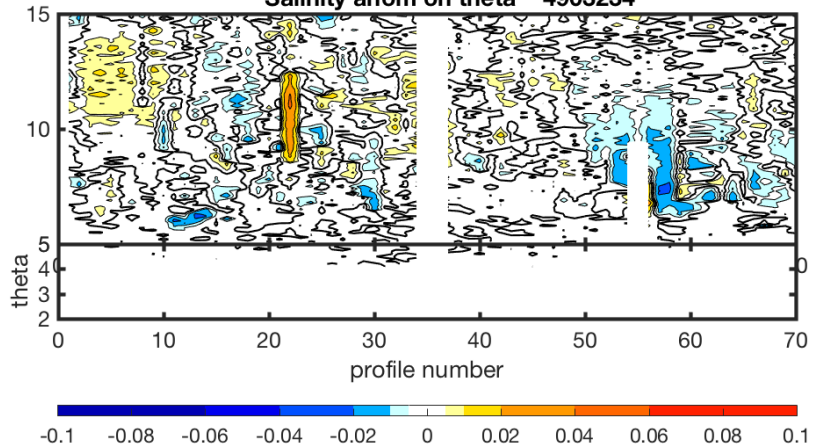
4903234 uncalibrated float data (-)
and mapped salinity (o) with objective errors



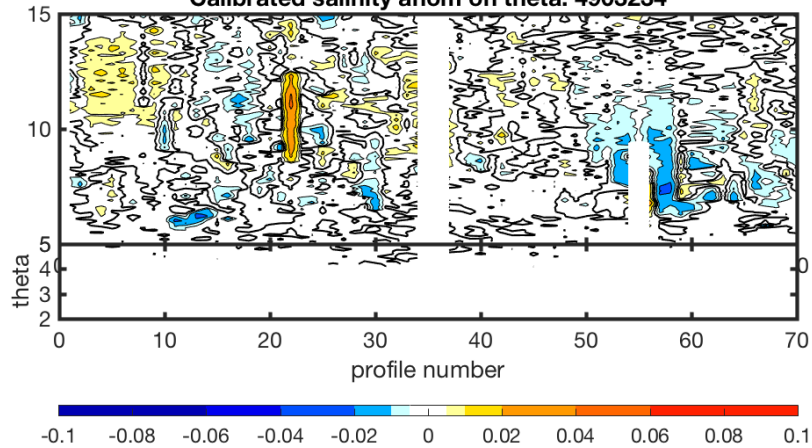
4903234 calibrated float data (-)
and mapped salinity (o) with objective errors

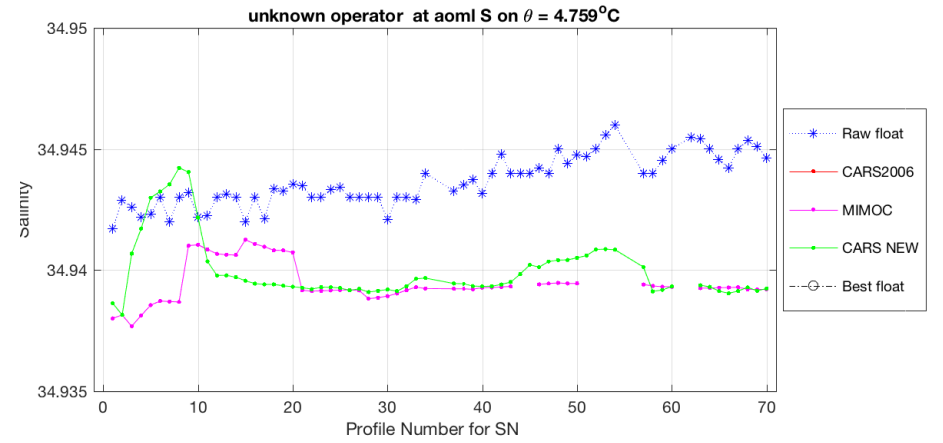
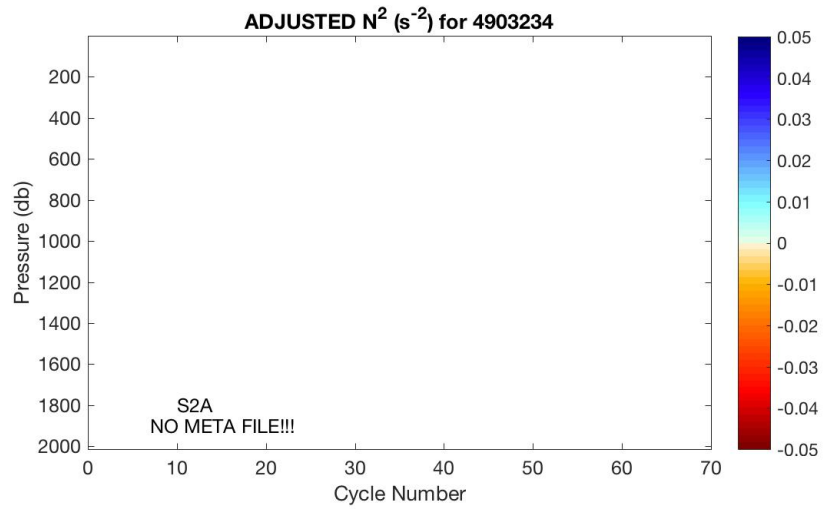
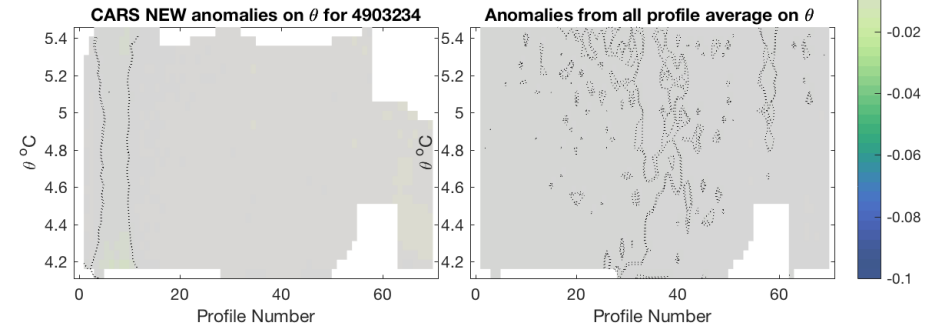
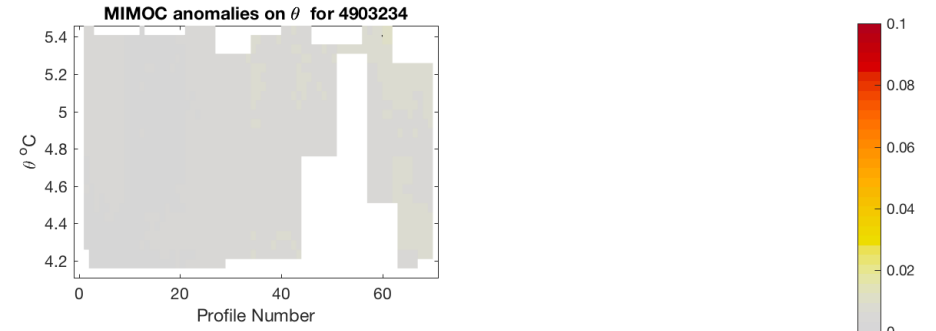
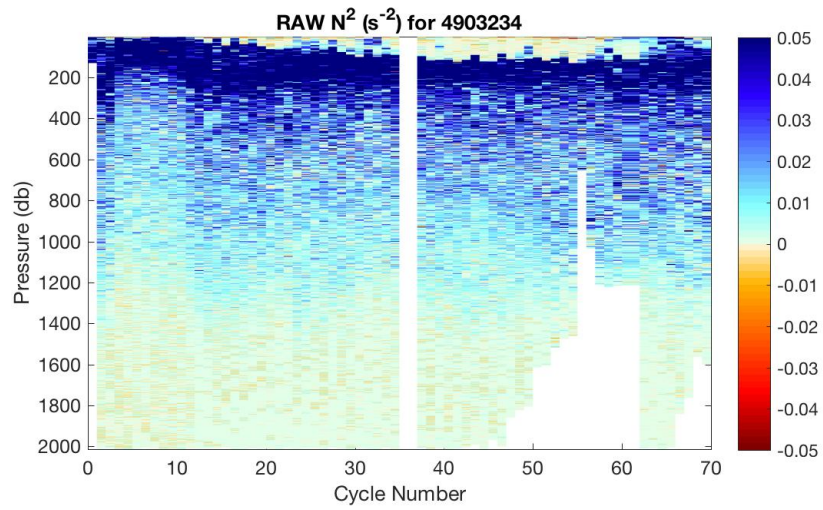


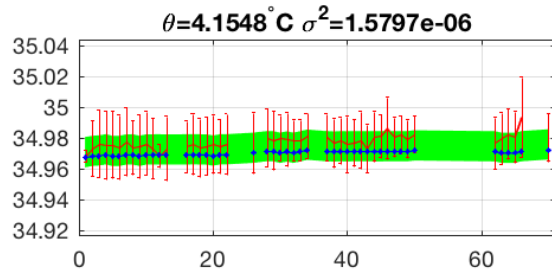
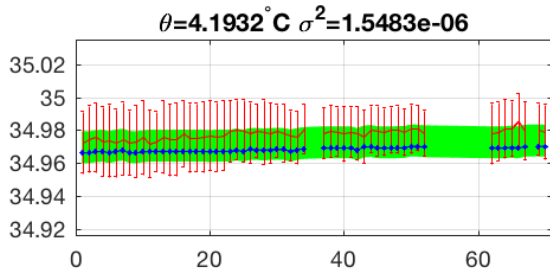
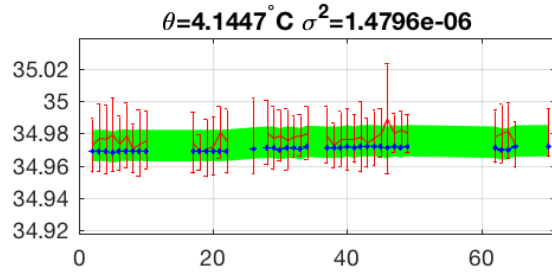
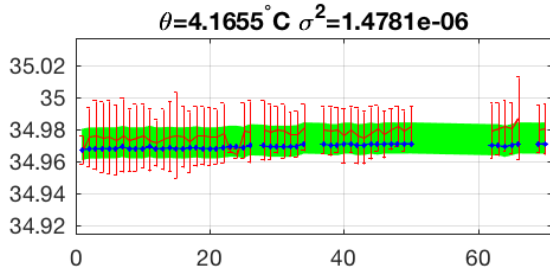
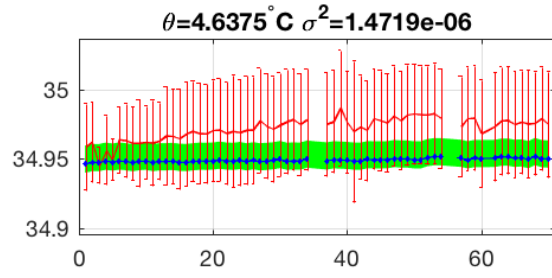
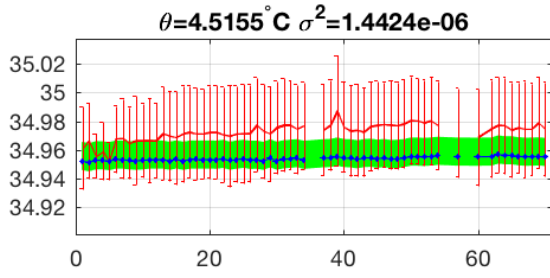
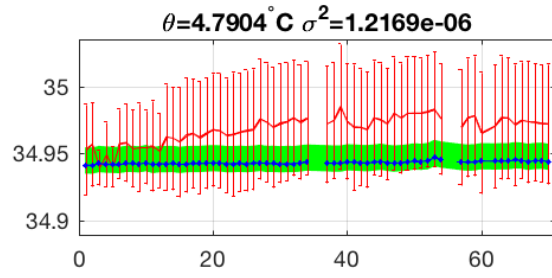
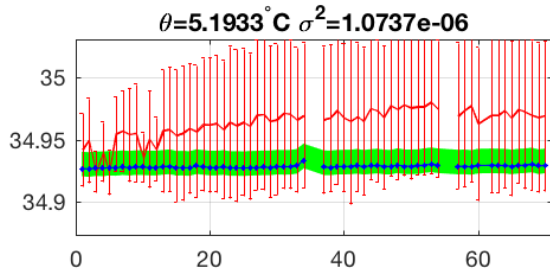
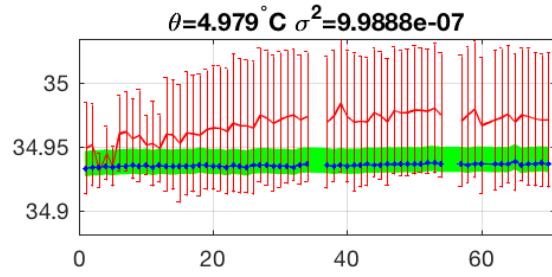
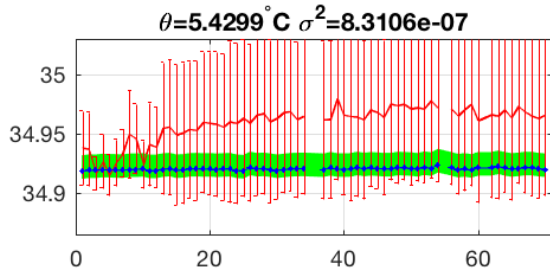
Salinity anom on theta 4903234



Calibrated salinity anom on theta. 4903234







Blue: uncal float; Red: mapped salinity; Green: cal float w/1xerr