

WMO 4902111 - OWC Summary Plots

DMQC Operator: Unknown
 Date: 04-Feb-2020 12:43:37
 Config File: cow_config_sm.txt

WMO Boxes: wmo_boxes_argo19ctd19.mat
 Historical Argo: ARGO_for_DMQC_2018V01.tar.gz
 Historical CTD: CTD_for_DMQC_2019V01_1.tar.gz

Map Scale

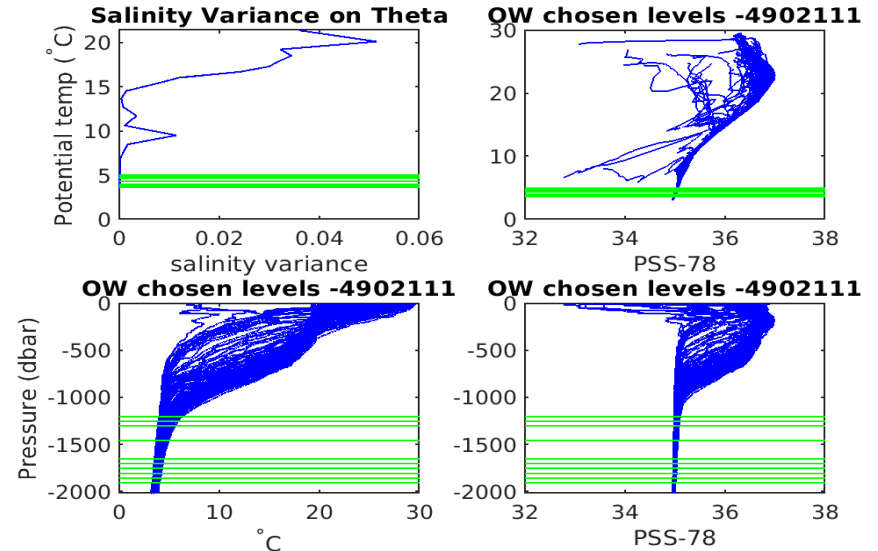
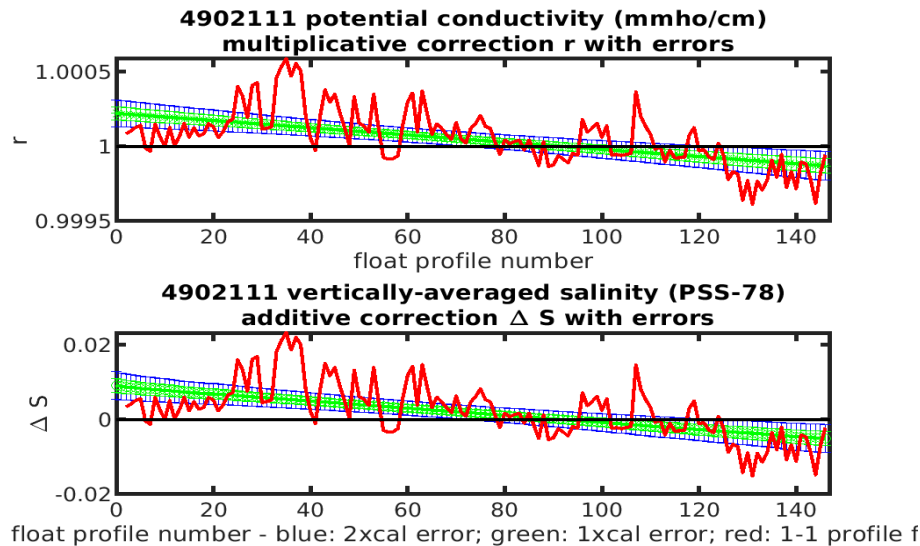
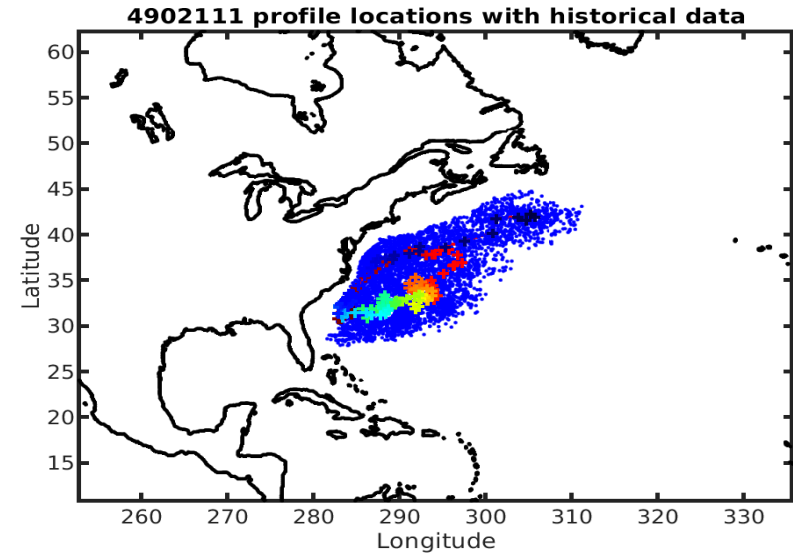
Longitude: 1° / 2°
 Latitude: 0.5° / 1°
 Age: 5yrs / 10yrs
 PV: 0
 SAF: 0

OWC Parameters

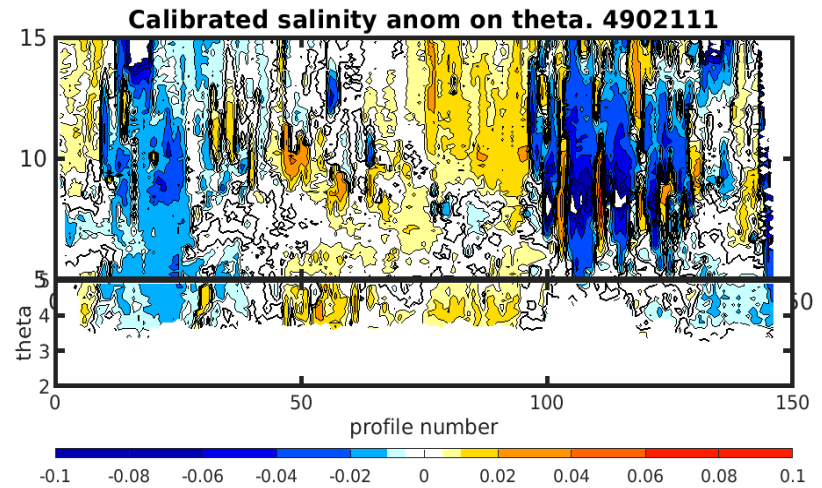
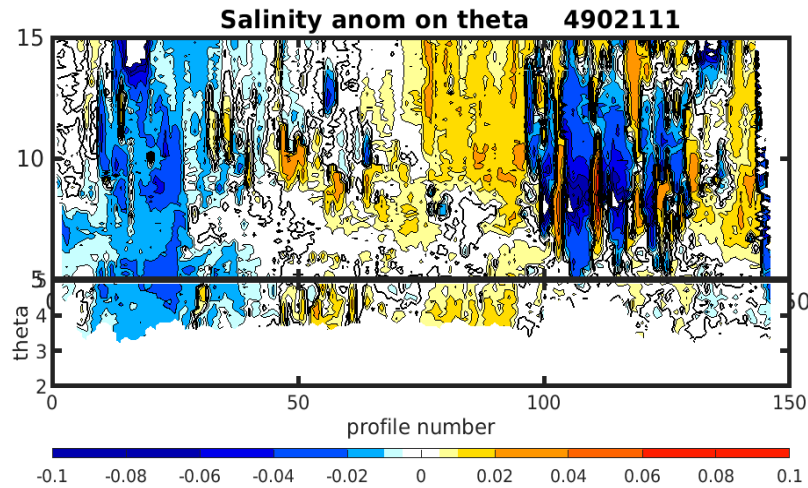
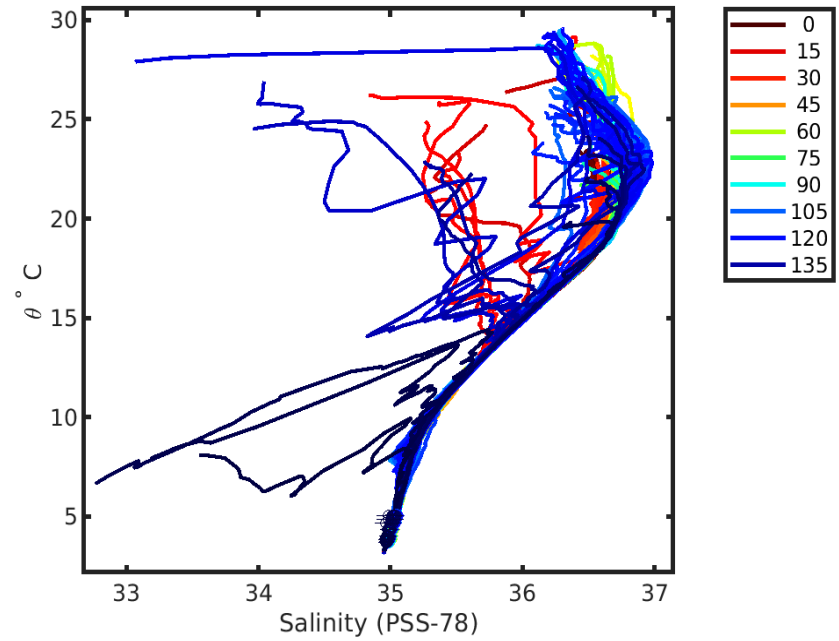
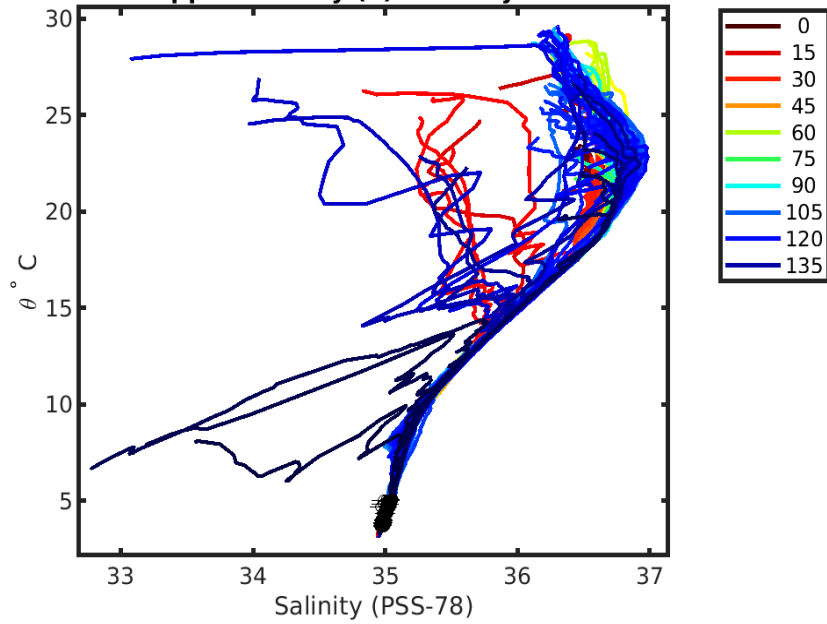
Pressure: : -- < pres < --
 Theta: -- < theta < --
 Breaks: --

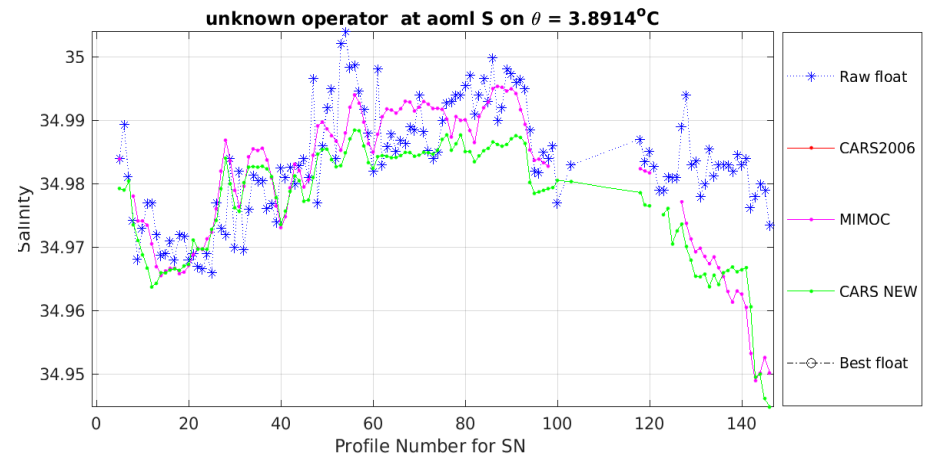
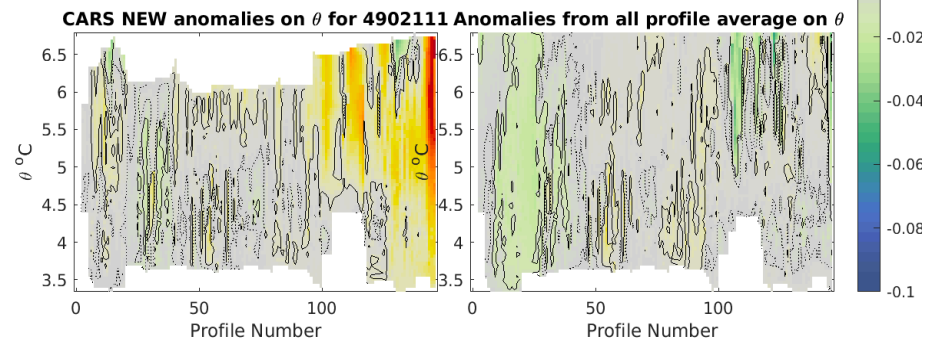

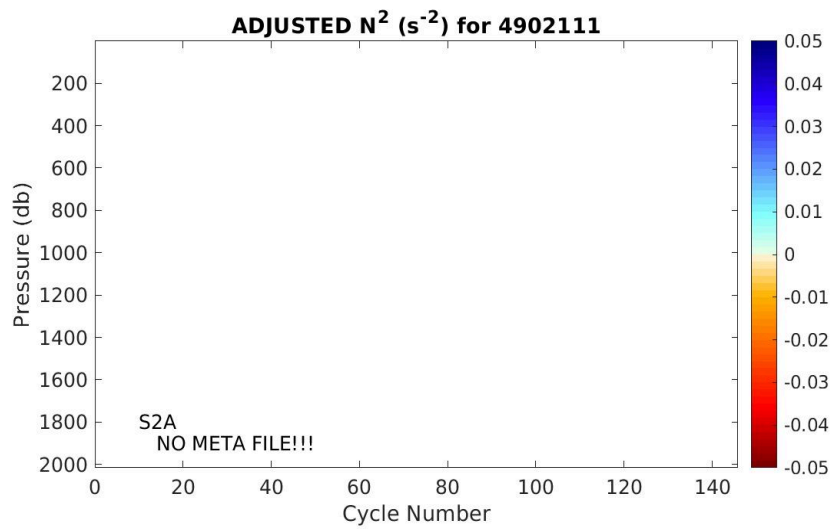
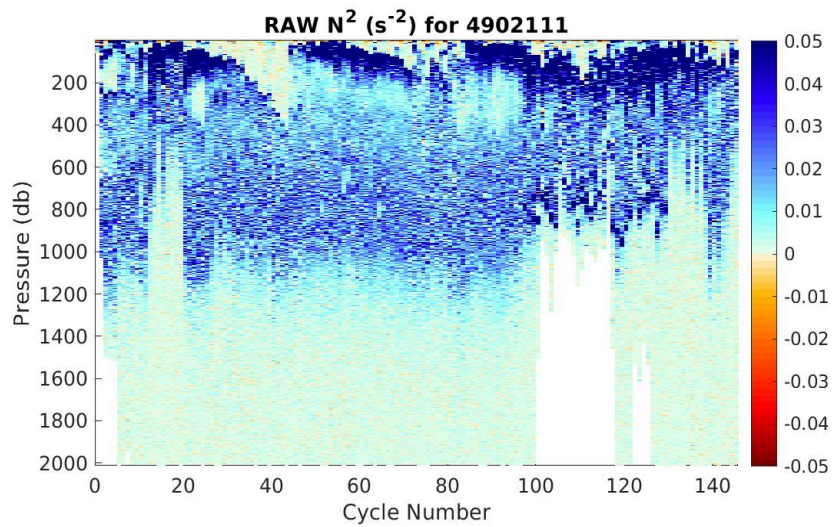
Output

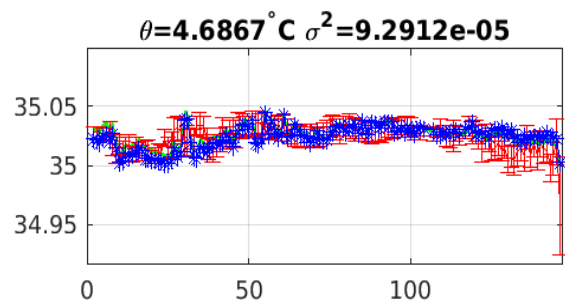
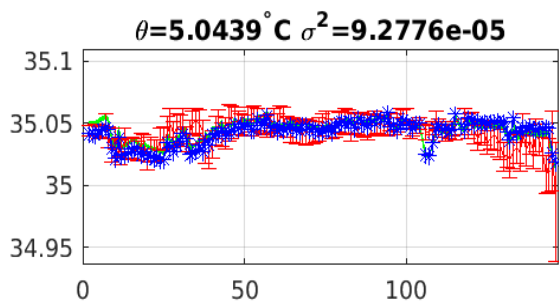
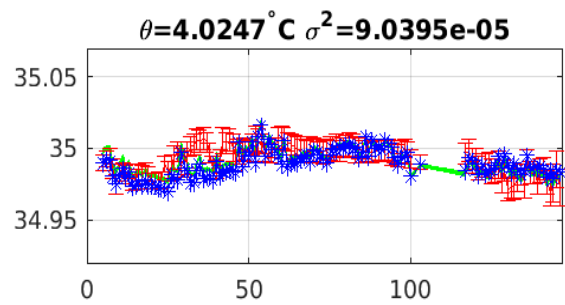
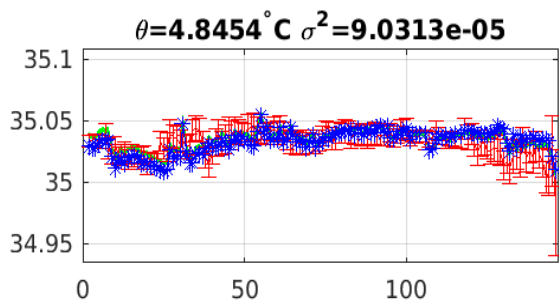
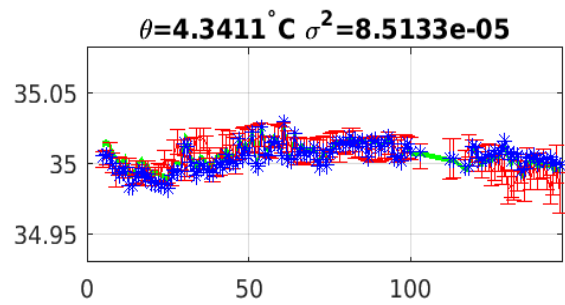
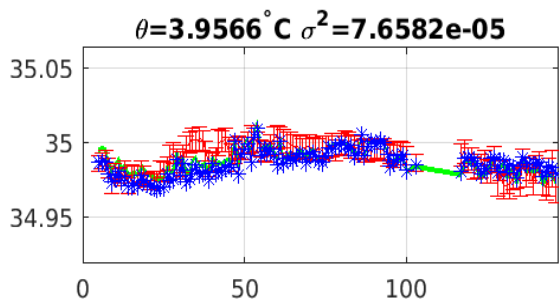
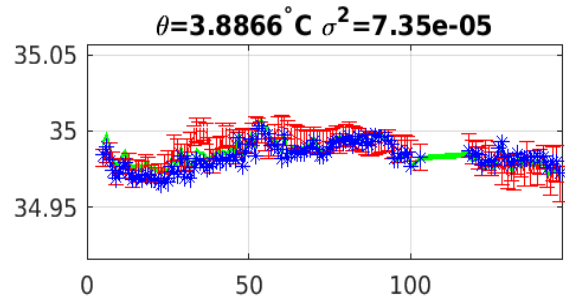
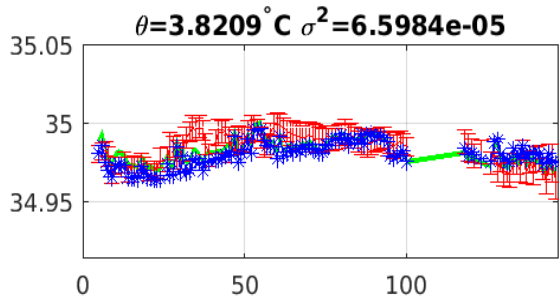
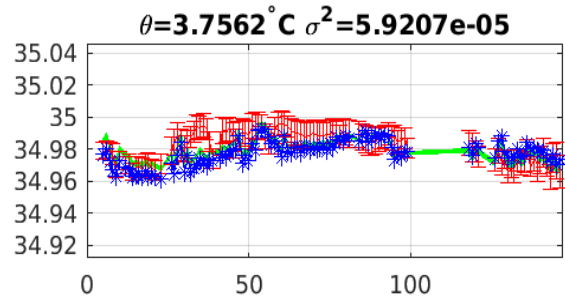
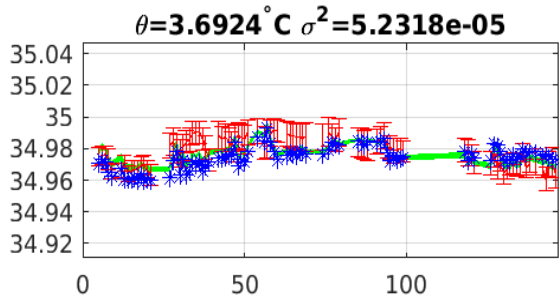
Pcond factor: [0.99987 - 1.0002]
 Salinity Offset: [-0.0050531 - 0.0091041]



4902111 uncalibrated float data (-)
and mapped salinity (o) with objective errors







Blue: uncal float; Red: mapped salinity; Green: cal float w/1xerr