

WMO4901598 - OWC Summary Plots

DMQC Operator: Unknown
 Date: 28-Jul-2020 13:58:45
 Config File: cow_config_sm.txt

Map Scale

Longitude: 1° / 2°
 Latitude: 0.5° / 1°
 Age: 5yrs / 10yrs
 PV: 0

SAF: 0

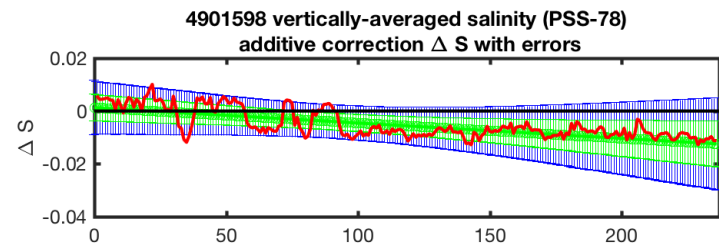
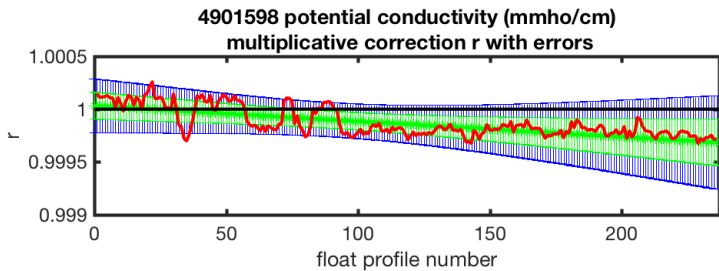
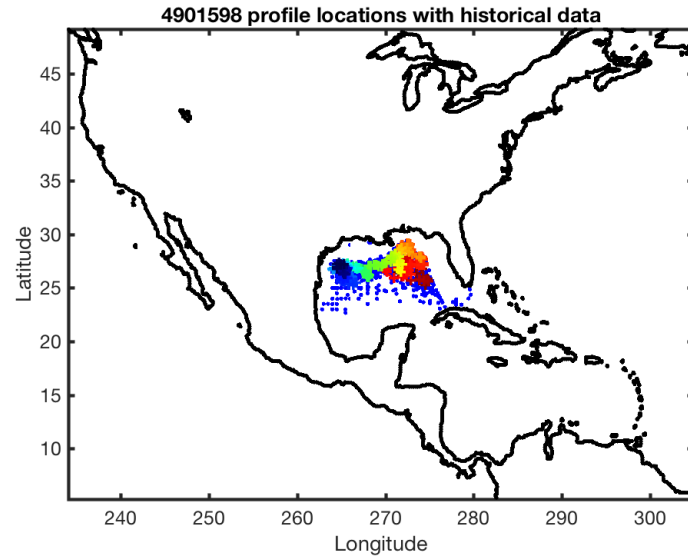
Output

Pcond factor: [0.99968 - 1]
 Salinity Offset: [-0.012454 - 0.0012988]

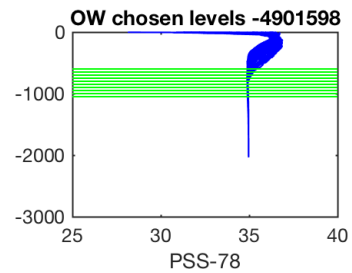
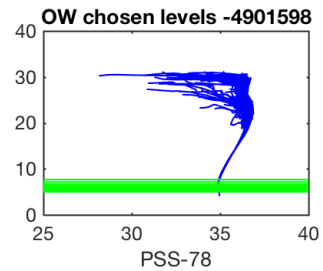
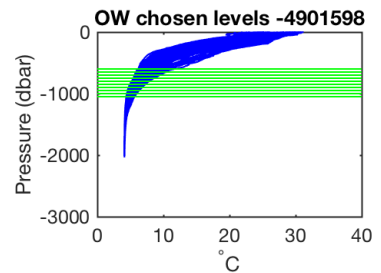
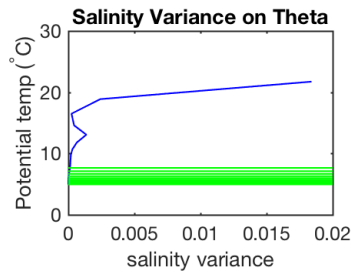
OWC Parameters

Pressure: : -- < pres < --
 Theta: -- < theta < --
 Breaks: --

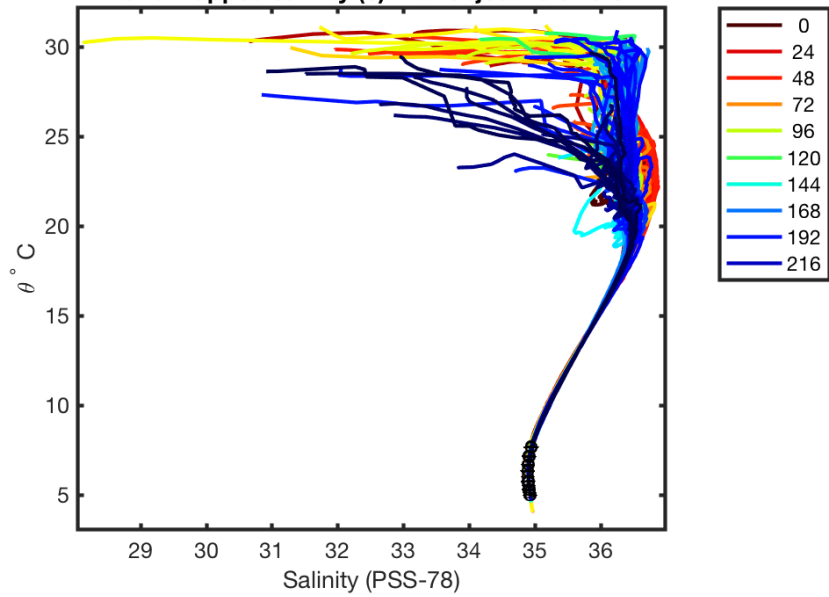
WMO Boxes: wmo_boxes_argo19ctd19.mat
 Historical Argo: ARGO_for_DMQC_2018V01.tar.gz
 Historical CTD: CTD_for_DMQC_2019V01_1.tar.gz



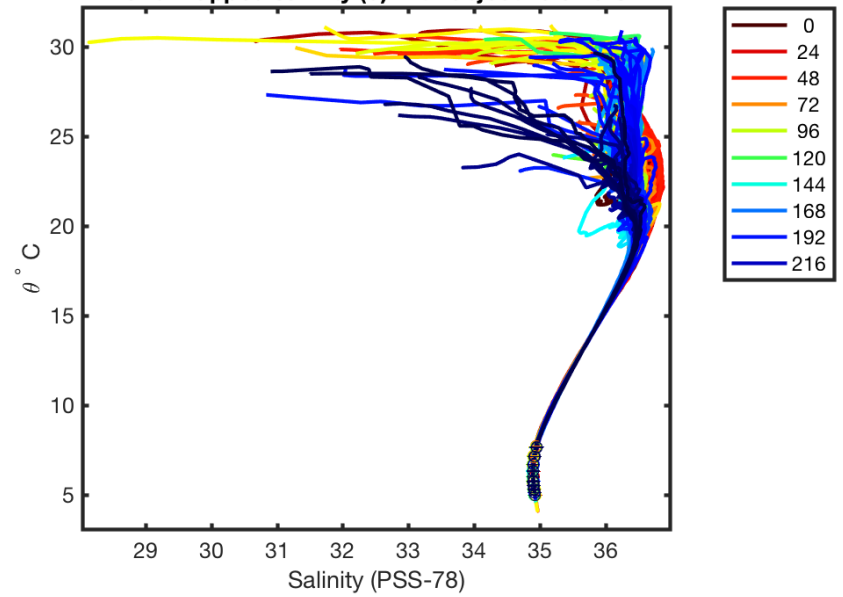
float profile number - blue: 2xcal error; green: 1xcal error; red: 1-1 profile fit



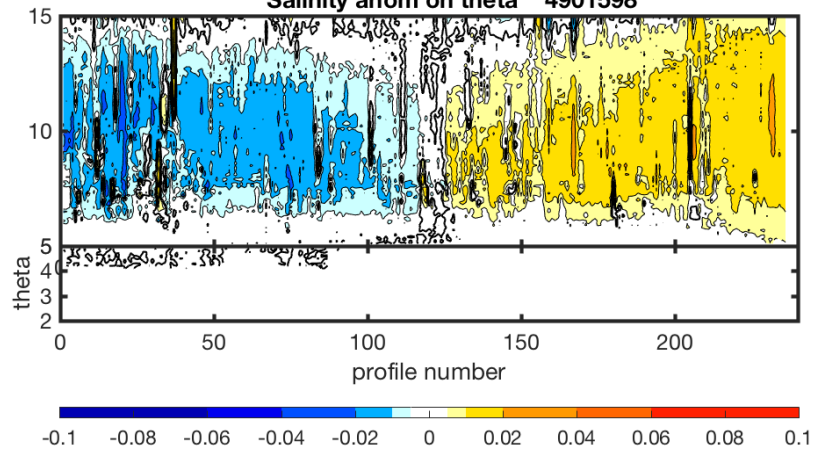
4901598 uncalibrated float data (-)
and mapped salinity (o) with objective errors



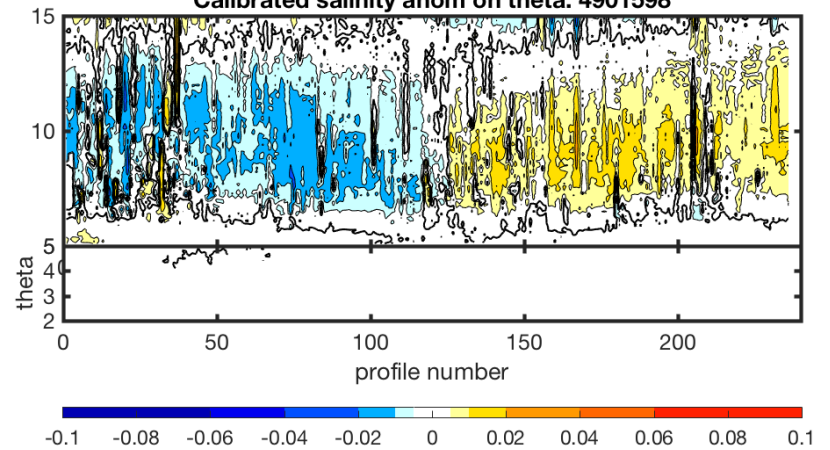
4901598 calibrated float data (-)
and mapped salinity (o) with objective errors

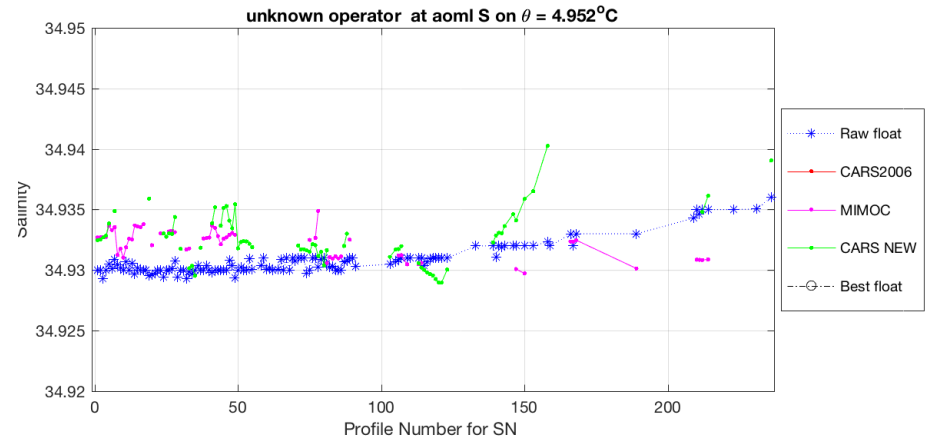
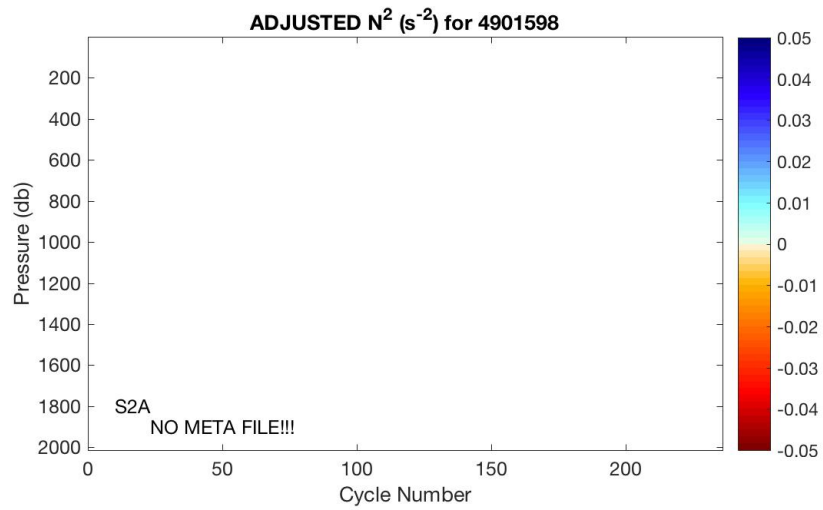
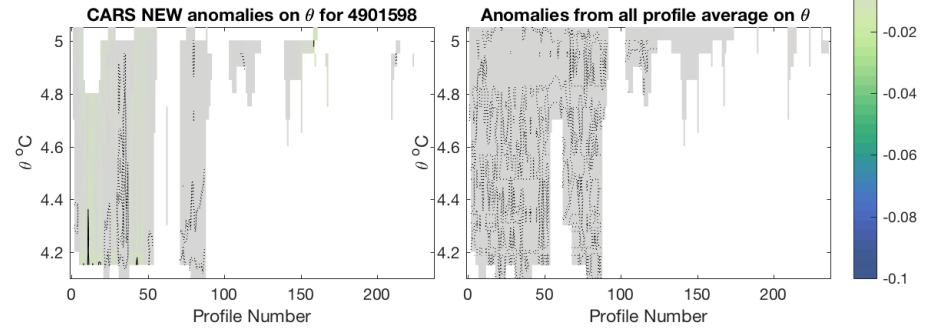
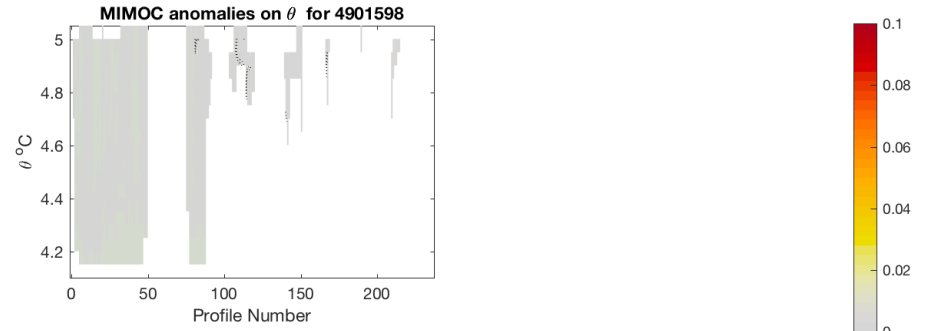
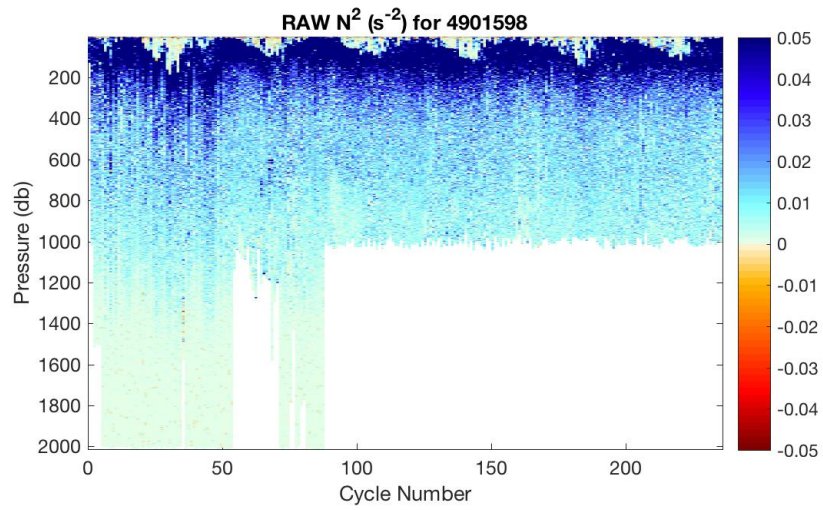


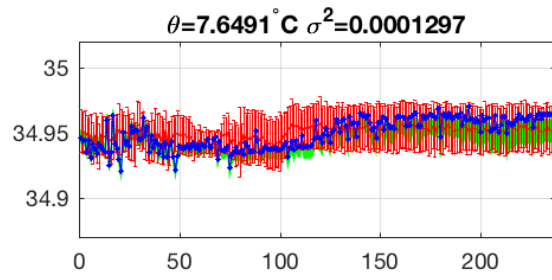
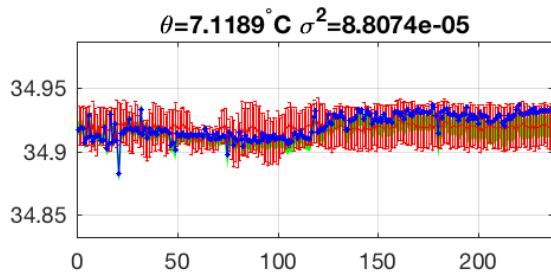
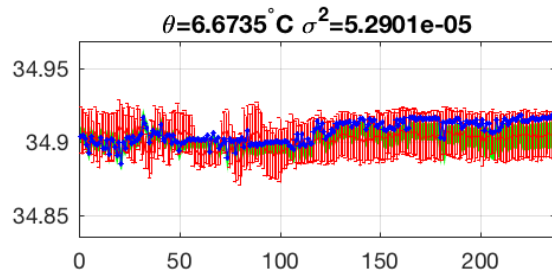
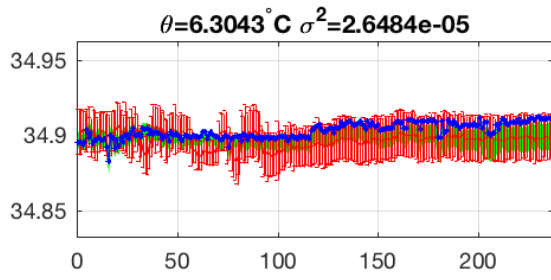
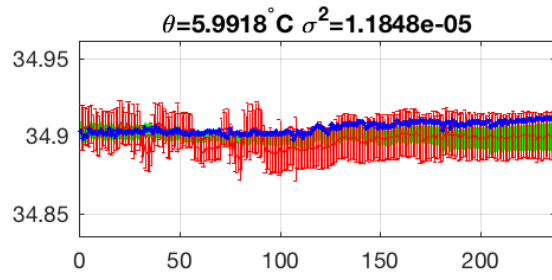
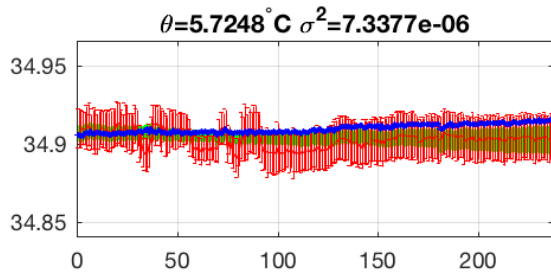
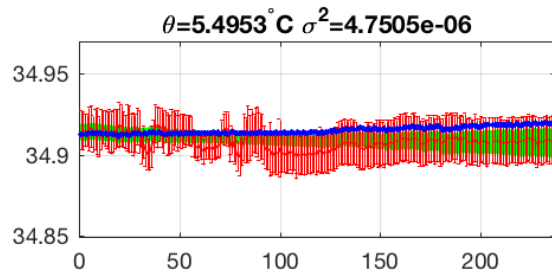
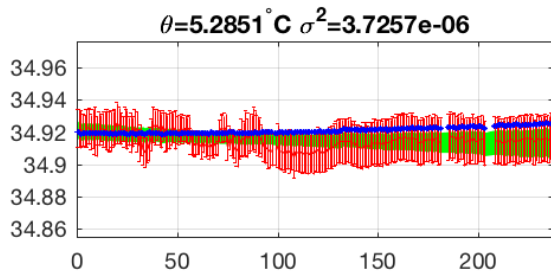
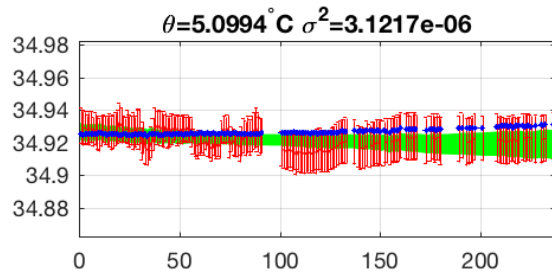
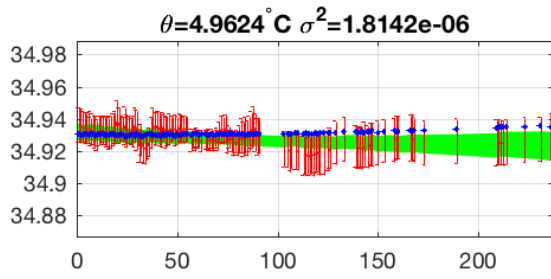
Salinity anom on theta 4901598



Calibrated salinity anom on theta. 4901598







Blue: uncal float; Red: mapped salinity; Green: cal float w/1xerr